



U.S. Department of the Interior
Bureau of Land Management

March 2024

Greater Sage-Grouse

Volume 2: Appendix 1. Maps

Part 5: Maps 2.44 — 2.61

Draft Resource Management Plan Amendment and Environmental Impact Statement



The Bureau of Land Management's multiple-use mission is to sustain the health and productivity of the public lands for the use and enjoyment of present and future generations. The Bureau accomplishes this by managing such activities as outdoor recreation, livestock grazing, mineral development, and energy production, and by conserving natural, historical, cultural, and other resources on public lands.

Cover Photo: Steve Ting

Lower Bar Photos (L to R):

US Fish and Wildlife, Rachel Woita, James Yule

Appendix I

Maps

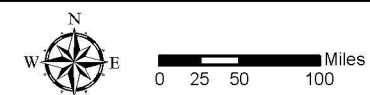
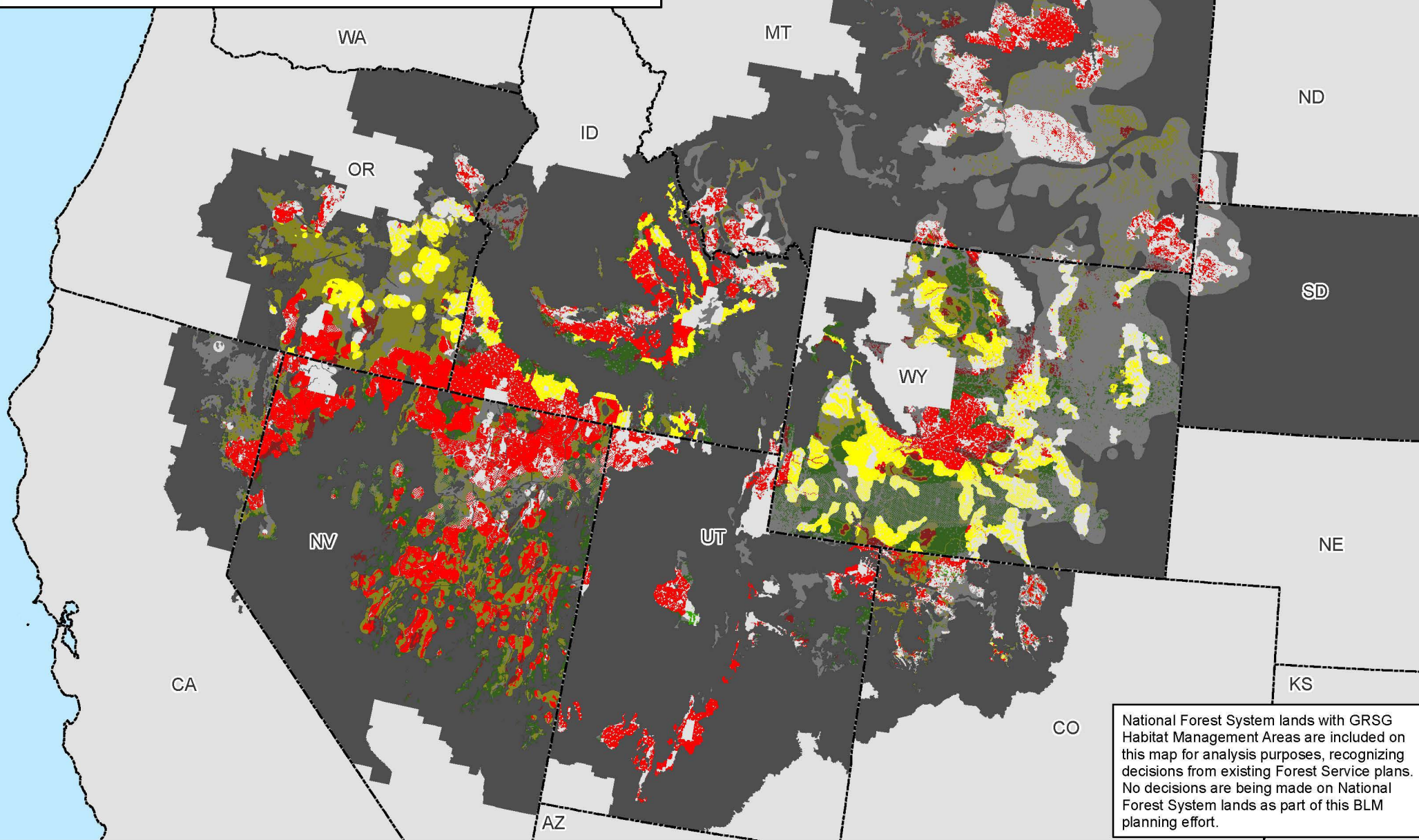
This page intentionally left blank.

Appendix I. Maps

- 1.1 Greater Sage-Grouse West-Wide Planning Area
- 2.1 Greater Sage-Grouse Habitat Management Areas, Alternative 1
- 2.2 Greater Sage-Grouse Habitat Management Areas, Alternative 2
- 2.3 Greater Sage-Grouse Habitat Management Areas, Alternative 3
- 2.4 Greater Sage-Grouse Habitat Management Areas, Alternative 4
- 2.5 Greater Sage-Grouse Habitat Management Areas, Alternative 5
- 2.6 Greater Sage-Grouse Habitat Management Areas, Alternative 6
- 2.7 Greater Sage-Grouse Biologically Significant Units, Alternative 2
- 2.8 Fluid Minerals (Oil and Gas), Alternative 1
- 2.9 Fluid Minerals (Oil and Gas), Alternative 2
- 2.10 Fluid Minerals (Oil and Gas), Alternative 3
- 2.11 Fluid Minerals (Oil and Gas), Alternative 4
- 2.12 Fluid Minerals (Oil and Gas), Alternative 5
- 2.13 Fluid Minerals (Oil and Gas), Alternative 6
- 2.14 Geothermal, Alternative 1
- 2.15 Geothermal, Alternative 2
- 2.16 Geothermal, Alternative 3
- 2.17 Geothermal, Alternative 4
- 2.18 Geothermal, Alternative 5
- 2.19 Geothermal, Alternative 6
- 2.20 Non-Energy Leasable Minerals, Alternative 1
- 2.21 Non-Energy Leasable Minerals, Alternative 2
- 2.22 Non-Energy Leasable Minerals, Alternative 3
- 2.23 Non-Energy Leasable Minerals, Alternative 4
- 2.24 Non-Energy Leasable Minerals, Alternative 5
- 2.25 Non-Energy Leasable Minerals, Alternative 6
- 2.26 Salable (Mineral Materials), Alternative 1
- 2.27 Salable (Mineral Materials), Alternative 2
- 2.28 Salable (Mineral Materials), Alternative 3
- 2.29 Salable (Mineral Materials), Alternative 4
- 2.30 Salable (Mineral Materials), Alternative 5
- 2.31 Salable (Mineral Materials), Alternative 6
- 2.32 Locatable Minerals, Alternative 1
- 2.33 Locatable Minerals, Alternative 2
- 2.34 Locatable Minerals, Alternative 3
- 2.35 Locatable Minerals, Alternative 4
- 2.36 Locatable Minerals, Alternative 5
- 2.37 Locatable Minerals, Alternative 6
- 2.38 Major Rights-of-Way, Alternative 1
- 2.39 Major Rights-of-Way, Alternative 2
- 2.40 Major Rights-of-Way, Alternative 3
- 2.41 Major Rights-of-Way, Alternative 4
- 2.42 Major Rights-of-Way, Alternative 5
- 2.43 Major Rights-of-Way, Alternative 6
- 2.44 Wind Energy Management, Alternative 1

- 2.45 Wind Energy Management, Alternative 2
- 2.46 Wind Energy Management, Alternative 3
- 2.47 Wind Energy Management, Alternative 4
- 2.48 Wind Energy Management, Alternative 5
- 2.49 Wind Energy Management, Alternative 6
- 2.50 Solar Energy Management, Alternative 1
- 2.51 Solar Energy Management, Alternative 2
- 2.52 Solar Energy Management, Alternative 3
- 2.53 Solar Energy Management, Alternative 4
- 2.54 Solar Energy Management, Alternative 5
- 2.55 Solar Energy Management, Alternative 6
- 2.56 Designated Utility Corridors, Alternative 1
- 2.57 Designated Utility Corridors, Alternative 2
- 2.58 Designated Utility Corridors, Alternative 3
- 2.59 Designated Utility Corridors, Alternative 4
- 2.60 Designated Utility Corridors, Alternative 5
- 2.61 Designated Utility Corridors, Alternative 6
- 3.1 Greater Sage-Grouse Breeding Population Index Model
- 3.2 Average Annual Rate of Change in Greater Sage-Grouse Abundance
- 3.3 Watch and Warning Signals for Greater Sage-Grouse Population Declines, 1995-2019
- 3.4 Distinct Genetic Greater Sage-Grouse Groups
- 3.5 Greater Sage-Grouse Genetic Connectivity
- 3.6 Greater Sage-Grouse Population Clusters Declining in Genetic Diversity
- 3.7 Greater Sage-Grouse Habitat Assessment Framework, Mid-Scale Areas (Level 2)
- 3.8 Greater Sage-Grouse Habitat Assessment Framework, Fine-Scale Areas (Level 3)
- 3.9 Greater Sage-Grouse Breeding Habitat Model
- 3.10 Probability of Greater Sage-Grouse Lek Persistence
- 3.11 Modeled Potential Change in Sagebrush Biomass (2030-2060)
- 3.12 Modeled Potential Change in Sagebrush Cover (2011-2040)
- 3.13 Vegetation Communities
- 3.14 Conifer Canopy Cover
- 3.15 Acres Burned Over the Past 10 Years (2012-2022)
- 3.16 Existing Disturbances
- 3.17 Wind Potential
- 3.18 Existing Oil and Gas Leases
- 3.19 Oil and Gas Occurrence Potential
- 3.20 Existing Geothermal Leases
- 3.21 Geothermal Potential
- 3.22 BLM National Landscape Conservation System (NLCS), Other Related Lands
- 3.23 Wild Horse and Burro Herd Management Areas

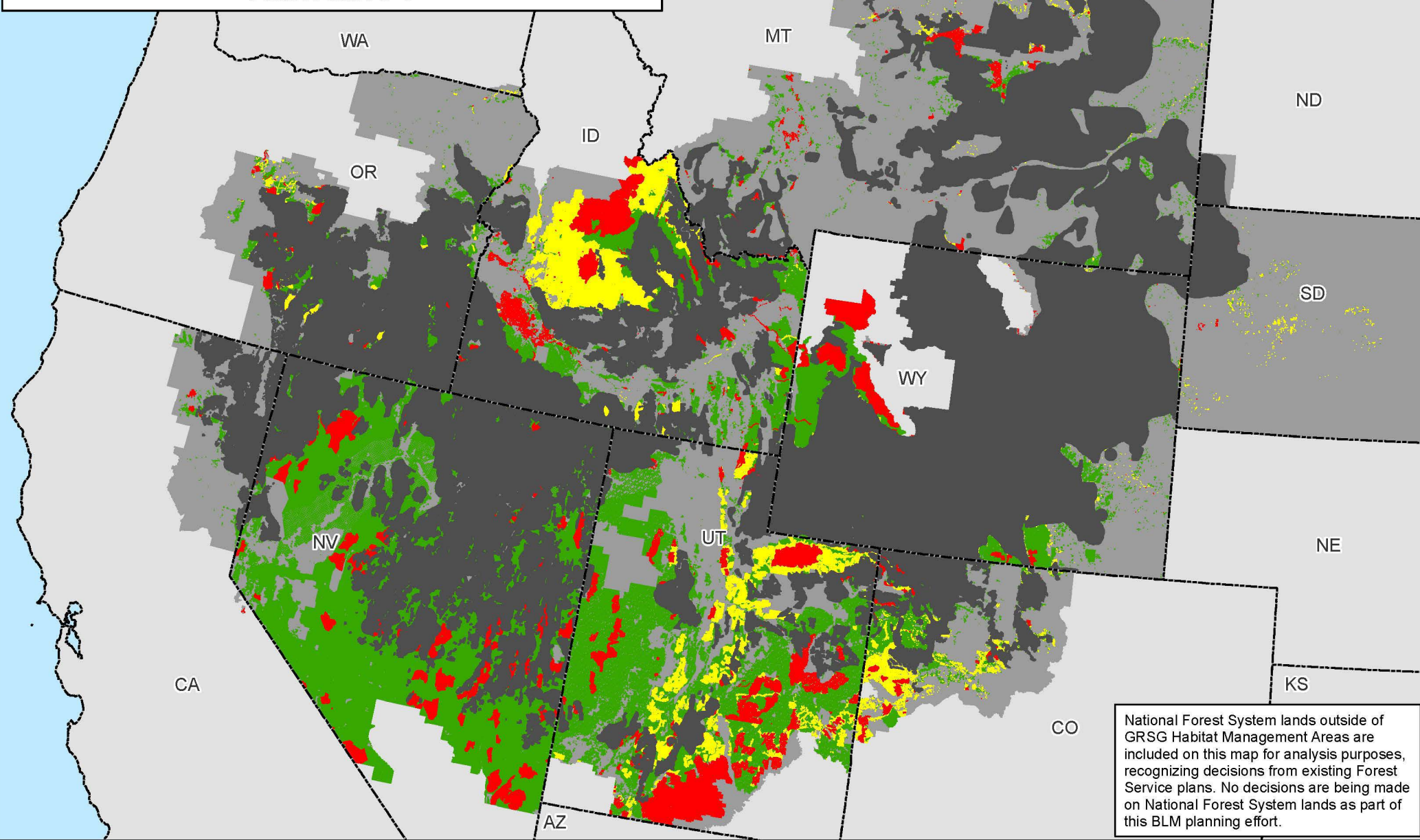
Wind Energy Management and Greater Sage-Grouse Habitat Management Areas Alternative 1



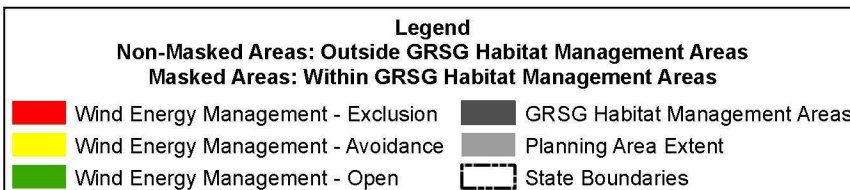
No warranty is made by the Bureau of Land Management (BLM). The accuracy, reliability, or completeness of these data for individual use or aggregate use with other data is not guaranteed.



Wind Energy Management Outside of Greater Sage-Grouse Habitat Management Areas Alternative 1



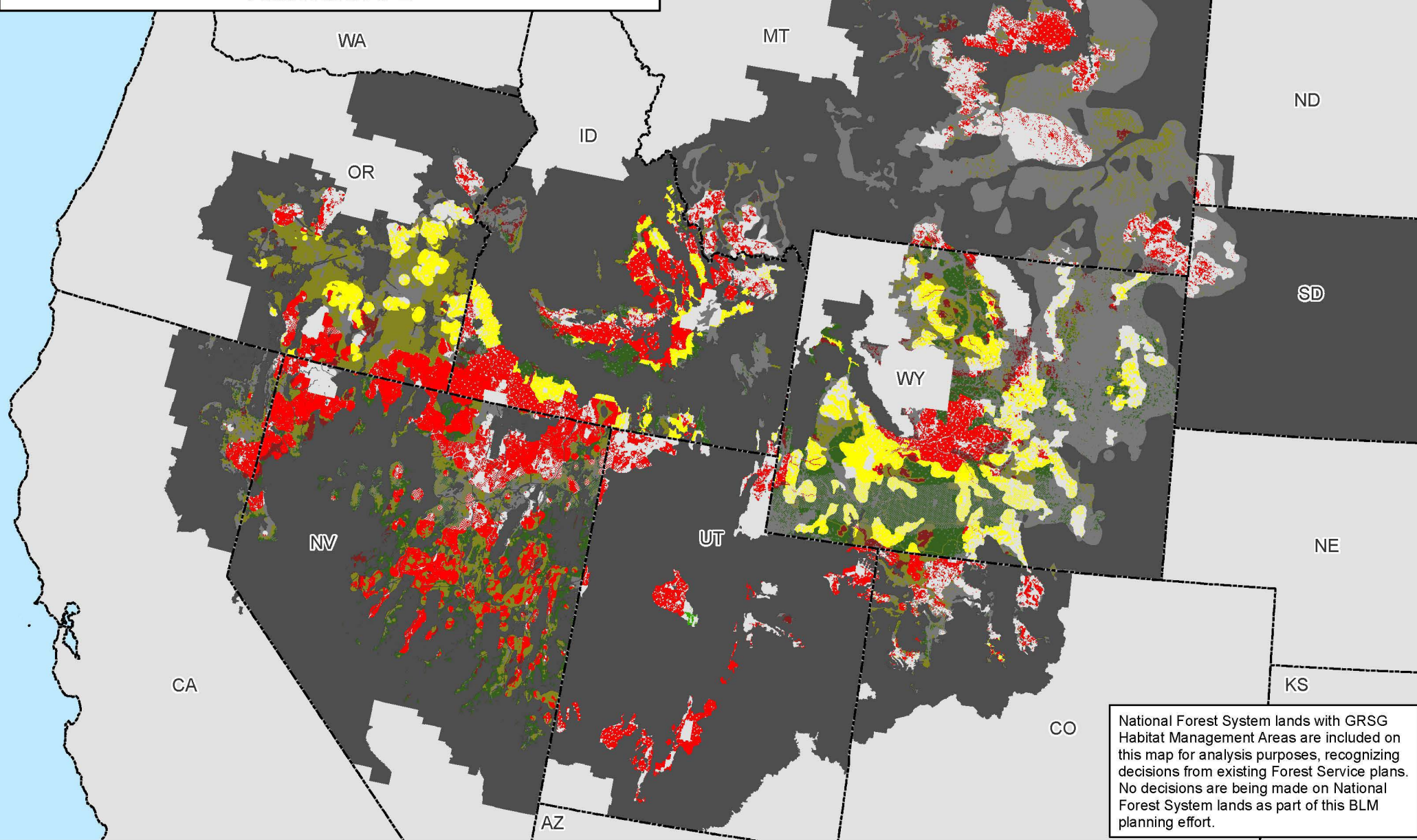
Map 2.44b



No warranty is made by the Bureau of Land Management (BLM). The accuracy, reliability, or completeness of these data for individual use or aggregate use with other data is not guaranteed.



Wind Energy Management and Greater Sage-Grouse Habitat Management Areas Alternative 2



National Forest System lands with GRSG Habitat Management Areas are included on this map for analysis purposes, recognizing decisions from existing Forest Service plans. No decisions are being made on National Forest System lands as part of this BLM planning effort.

Map 2.45a

PHMAs / IHMAs

GHMAs / Add'l HMAs

Legend

Non-Shaded Areas: PHMAs/IHMAs

Shaded Areas: GHMAs/Additional Habitat Mgmt Areas

Wind Energy Management - Exclusion

Wind Energy Management - Avoidance

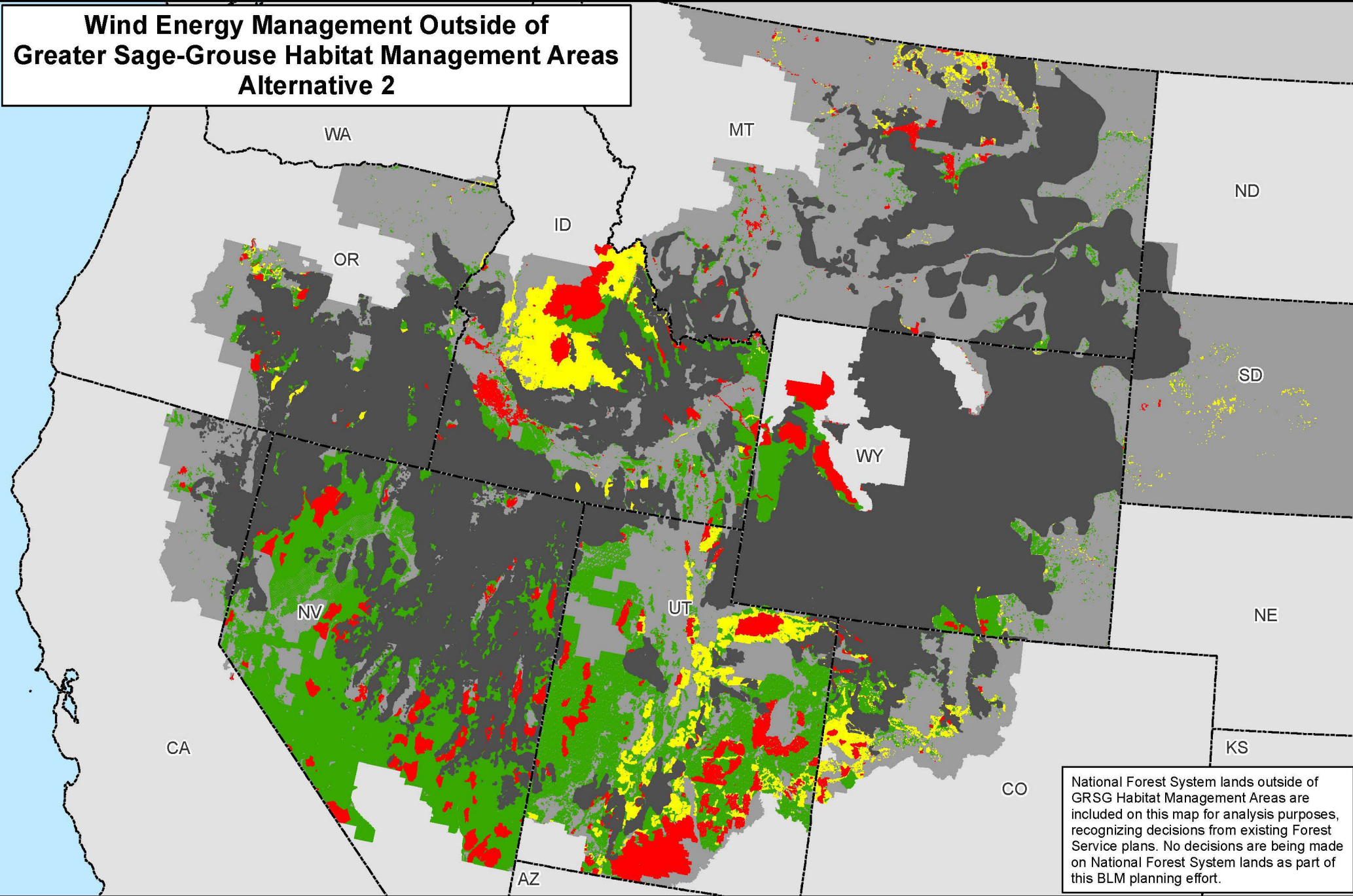
Wind Energy Management - Open

Non-Habitat Management Areas in the Planning Area Extent

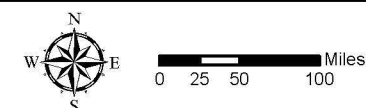
State Boundaries

No warranty is made by the Bureau of Land Management (BLM). The accuracy, reliability, or completeness of these data for individual use or aggregate use with other data is not guaranteed.

Wind Energy Management Outside of Greater Sage-Grouse Habitat Management Areas Alternative 2



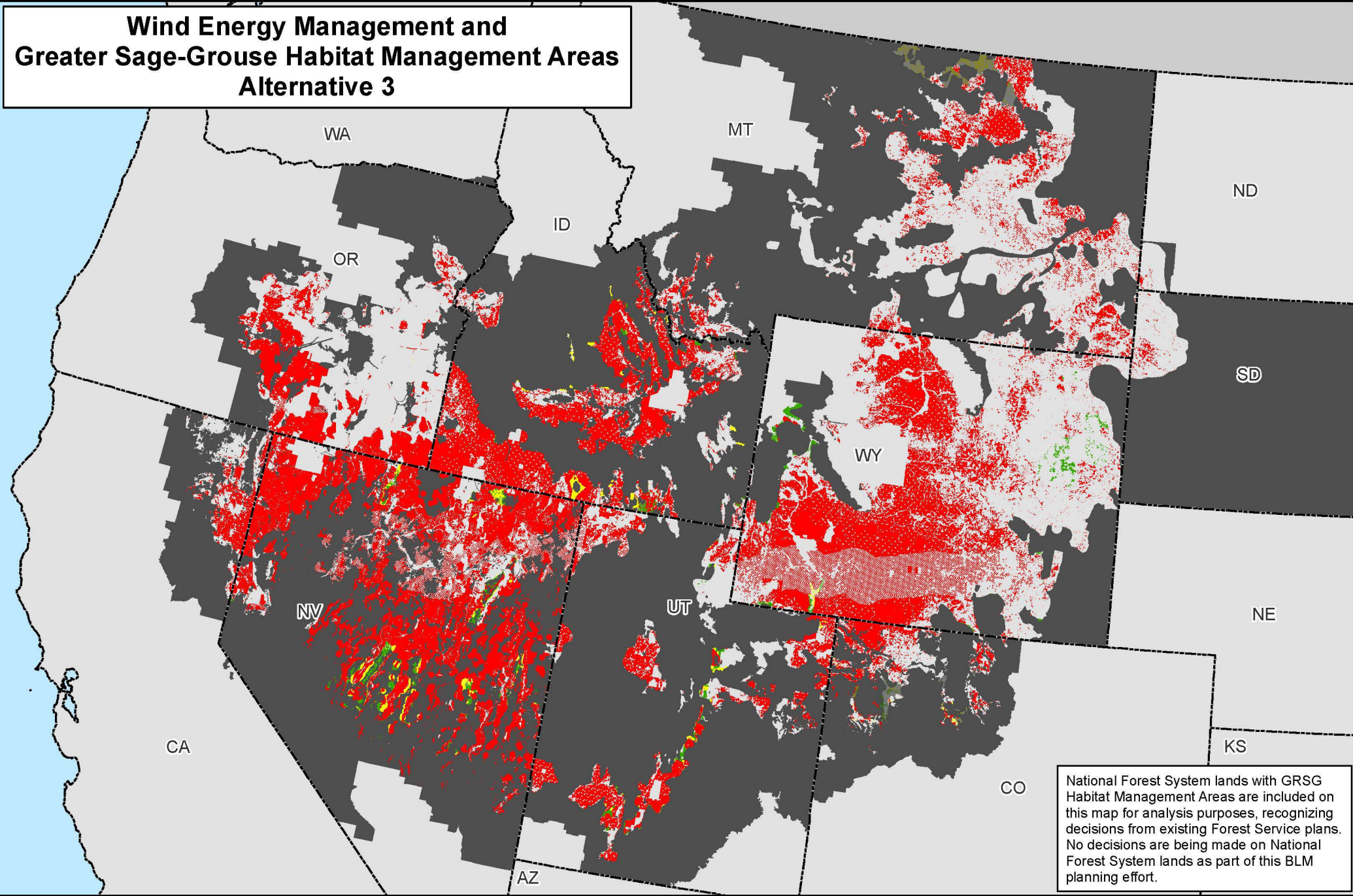
Map 2.45b



No warranty is made by the Bureau of Land Management (BLM). The accuracy, reliability, or completeness of these data for individual use or aggregate use with other data is not guaranteed.



Wind Energy Management and Greater Sage-Grouse Habitat Management Areas Alternative 3



National Forest System lands with GRSG Habitat Management Areas are included on this map for analysis purposes, recognizing decisions from existing Forest Service plans. No decisions are being made on National Forest System lands as part of this BLM planning effort.

Map 2.46a

PHMAs

Add'l HMAs

Red

Yellow

Green

Dark Red

Dark Yellow

Dark Green

Wind Energy Management - Exclusion

Wind Energy Management - Avoidance

Wind Energy Management - Open

Non-Habitat Management Areas in the Planning Area Extent

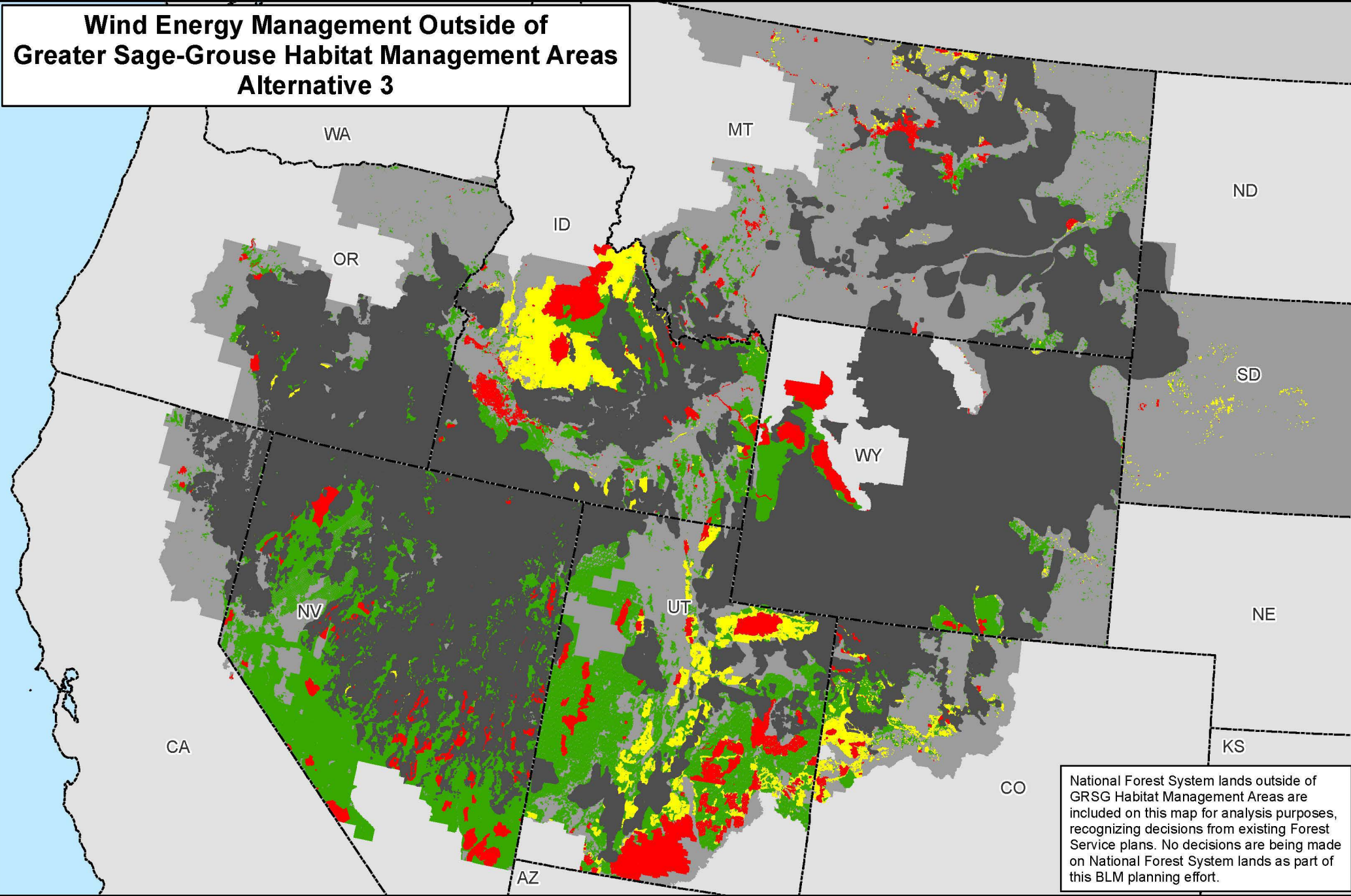
State Boundaries



No warranty is made by the Bureau of Land Management (BLM). The accuracy, reliability, or completeness of these data for individual use or aggregate use with other data is not guaranteed.



Wind Energy Management Outside of Greater Sage-Grouse Habitat Management Areas Alternative 3



Map 2.46b

Legend

Non-Masked Areas: Outside GRSG Habitat Management Areas
Masked Areas: Within GRSG Habitat Management Areas

- | | |
|--|--|
| ■ Wind Energy Management - Exclusion | ■ GRSG Habitat Management Areas |
| ■ Wind Energy Management - Avoidance | ■ Planning Area Extent |
| ■ Wind Energy Management - Open | State Boundaries |

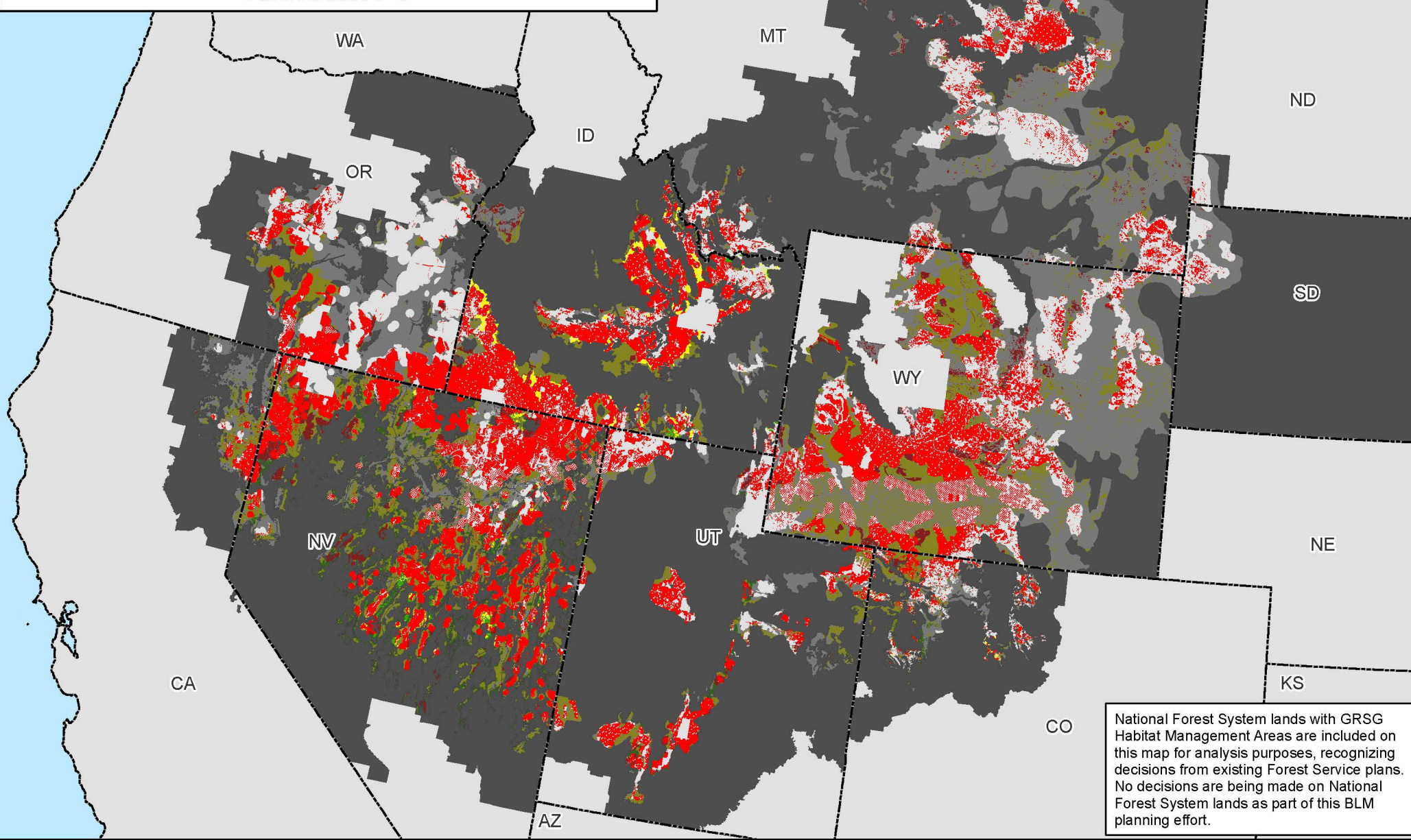


0 25 50 100 Miles

No warranty is made by the Bureau of Land Management (BLM). The accuracy, reliability, or completeness of these data for individual use or aggregate use with other data is not guaranteed.



Wind Energy Management and Greater Sage-Grouse Habitat Management Areas Alternative 4



National Forest System lands with GRSG Habitat Management Areas are included on this map for analysis purposes, recognizing decisions from existing Forest Service plans. No decisions are being made on National Forest System lands as part of this BLM planning effort.

Map 2.47a

PHMAs / IHMAs

GHMAs / Add'l HMAs

Legend

Non-Shaded Areas: PHMAs/IHMAs

Shaded Areas: GHMAs/Additional Habitat Mgmt Areas

Wind Energy Management - Exclusion

Wind Energy Management - Avoidance

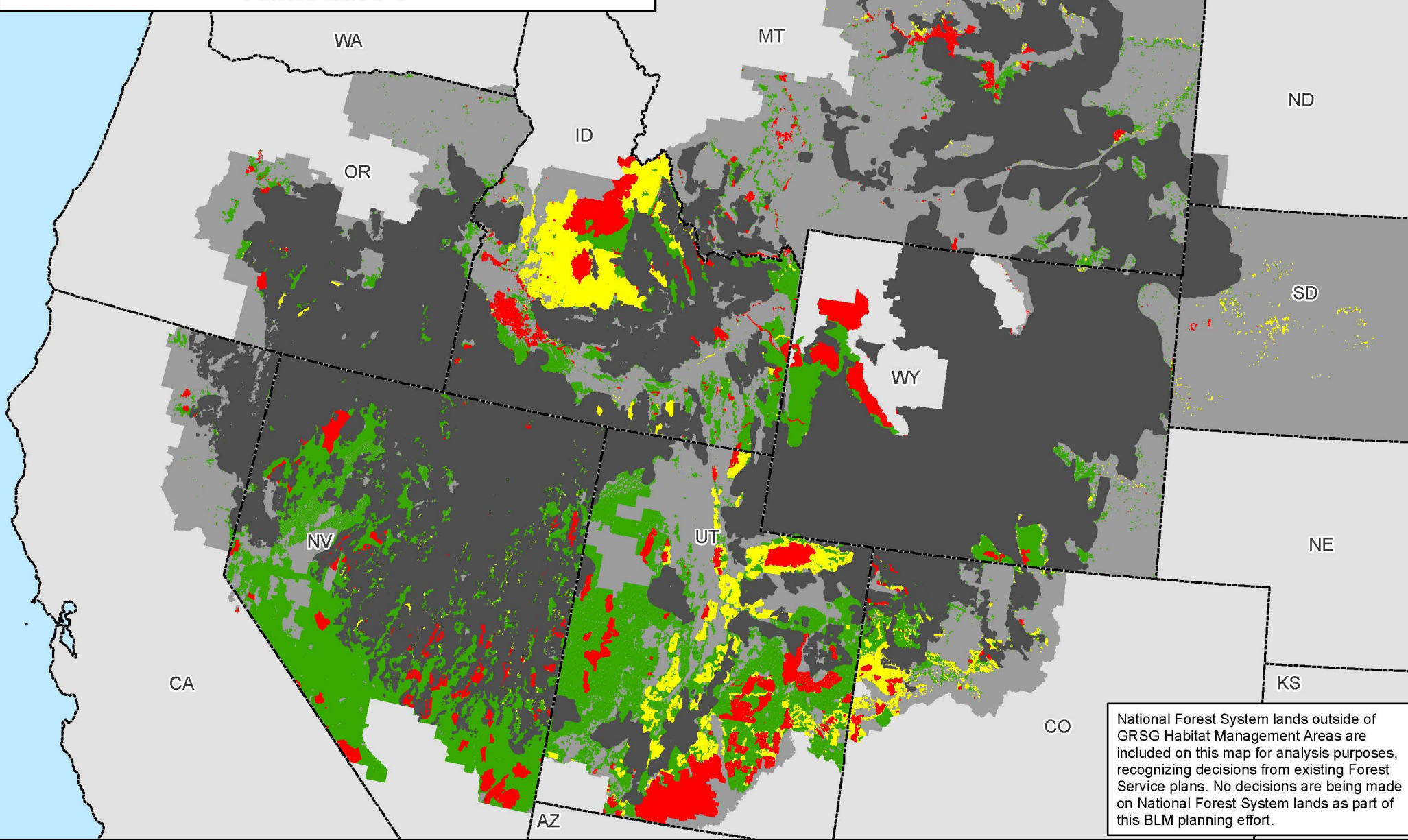
Wind Energy Management - Open

Non-Habitat Management Areas in the Planning Area Extent

State Boundaries

No warranty is made by the Bureau of Land Management (BLM). The accuracy, reliability, or completeness of these data for individual use or aggregate use with other data is not guaranteed.

Wind Energy Management Outside of Greater Sage-Grouse Habitat Management Areas Alternative 4



Map 2.47b

Legend

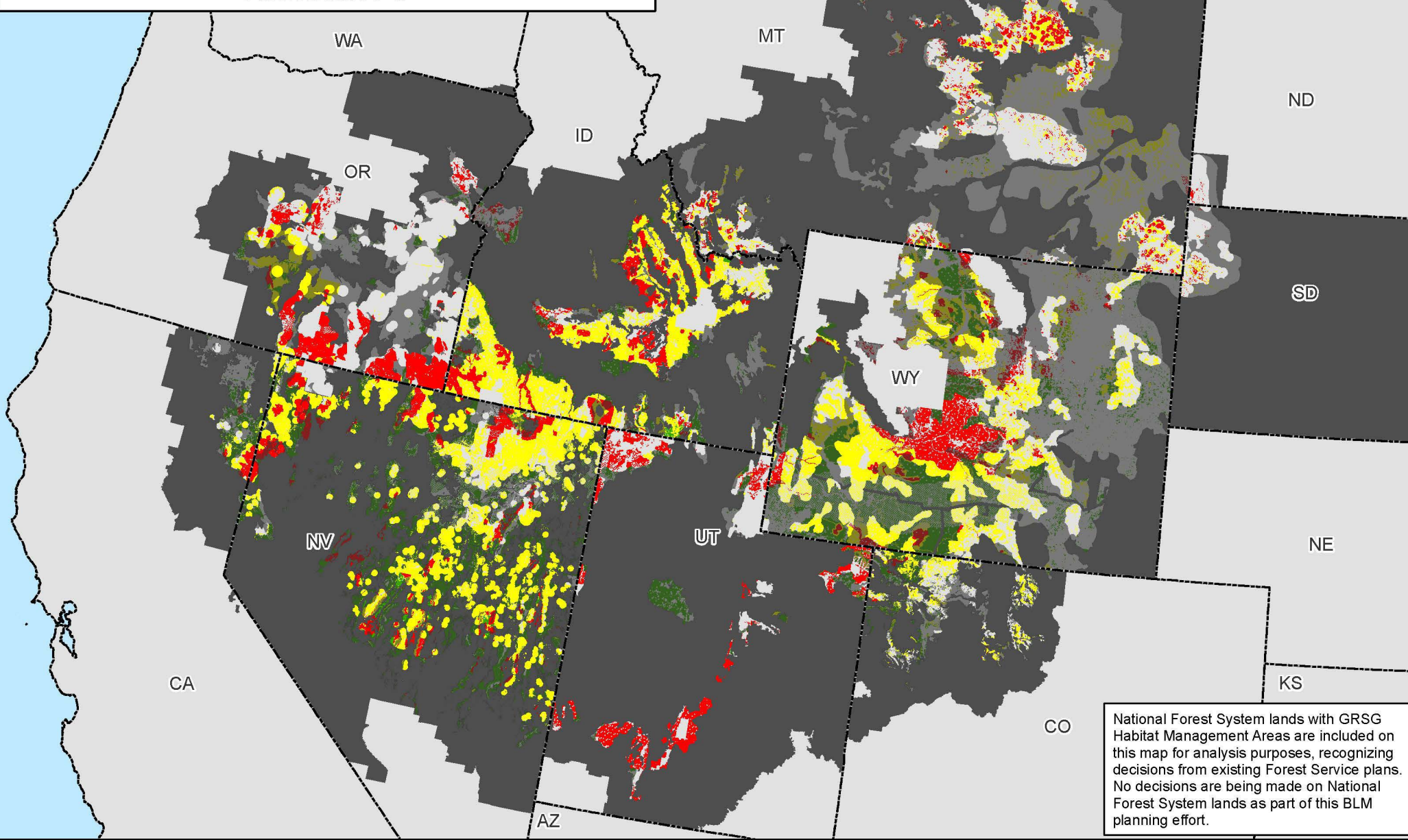
Non-Masked Areas: Outside GRSG Habitat Management Areas

Masked Areas: Within GRSG Habitat Management Areas

- Wind Energy Management - Exclusion
- Wind Energy Management - Avoidance
- Wind Energy Management - Open
- GRSG Habitat Management Areas
- Planning Area Extent
- State Boundaries

No warranty is made by the Bureau of Land Management (BLM). The accuracy, reliability, or completeness of these data for individual use or aggregate use with other data is not guaranteed.

Wind Energy Management and Greater Sage-Grouse Habitat Management Areas Alternative 5



Map 2.48a

PHMAs / IHMAs

GHMAs / Add'l HMAs

Legend

Non-Shaded Areas: PHMAs/IHMAs

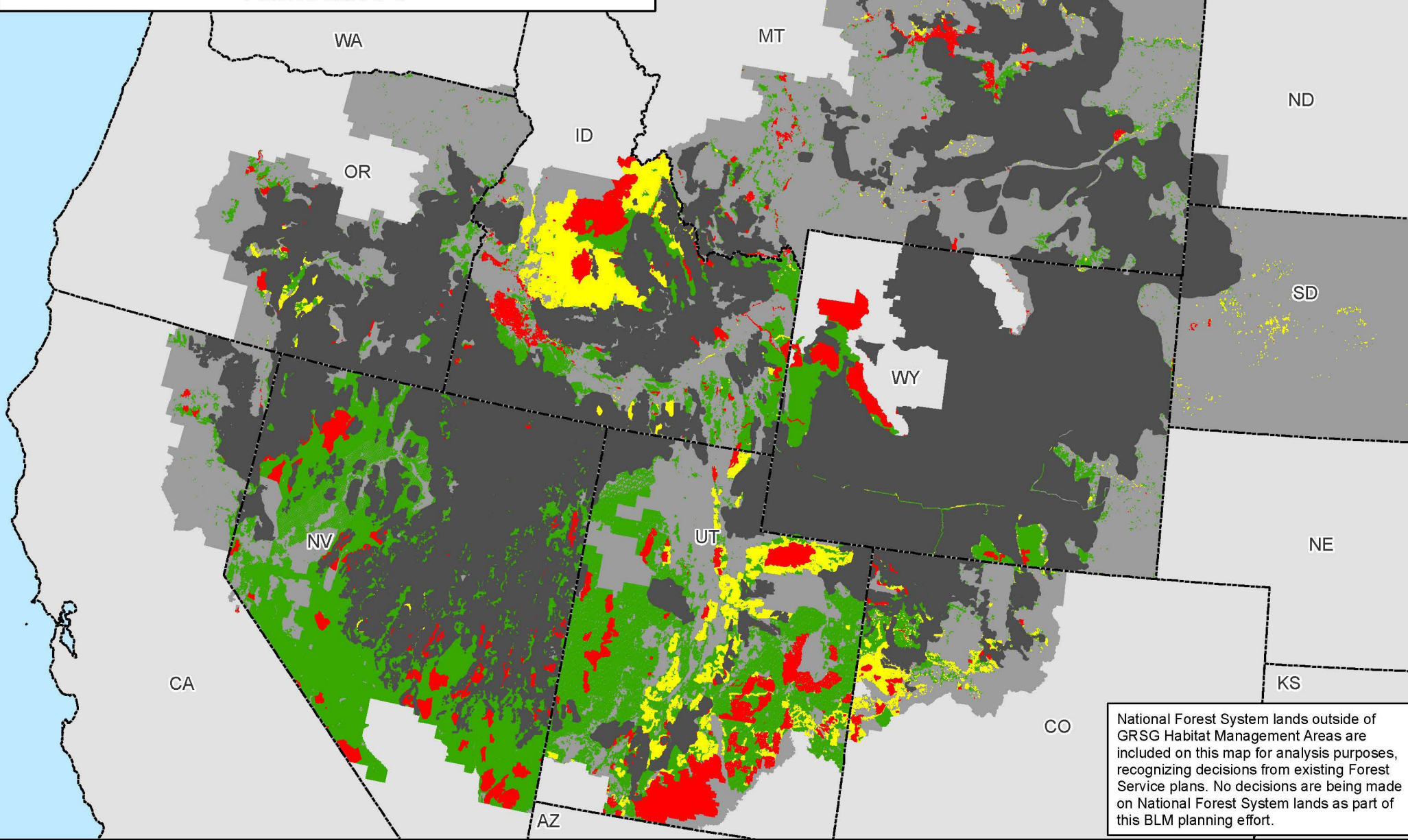
Shaded Areas: GHMAs/Additional Habitat Mgmt Areas

■	Wind Energy Management - Exclusion	■	Non-Habitat Management Areas in the Planning Area Extent
■	Wind Energy Management - Avoidance	 	State Boundaries
■	Wind Energy Management - Open		

No warranty is made by the Bureau of Land Management (BLM). The accuracy, reliability, or completeness of these data for individual use or aggregate use with other data is not guaranteed.



Wind Energy Management Outside of Greater Sage-Grouse Habitat Management Areas Alternative 5



Map 2.48b

Legend

Non-Masked Areas: Outside GRSG Habitat Management Areas

Masked Areas: Within GRSG Habitat Management Areas

Wind Energy Management - Exclusion

Wind Energy Management - Avoidance

Wind Energy Management - Open

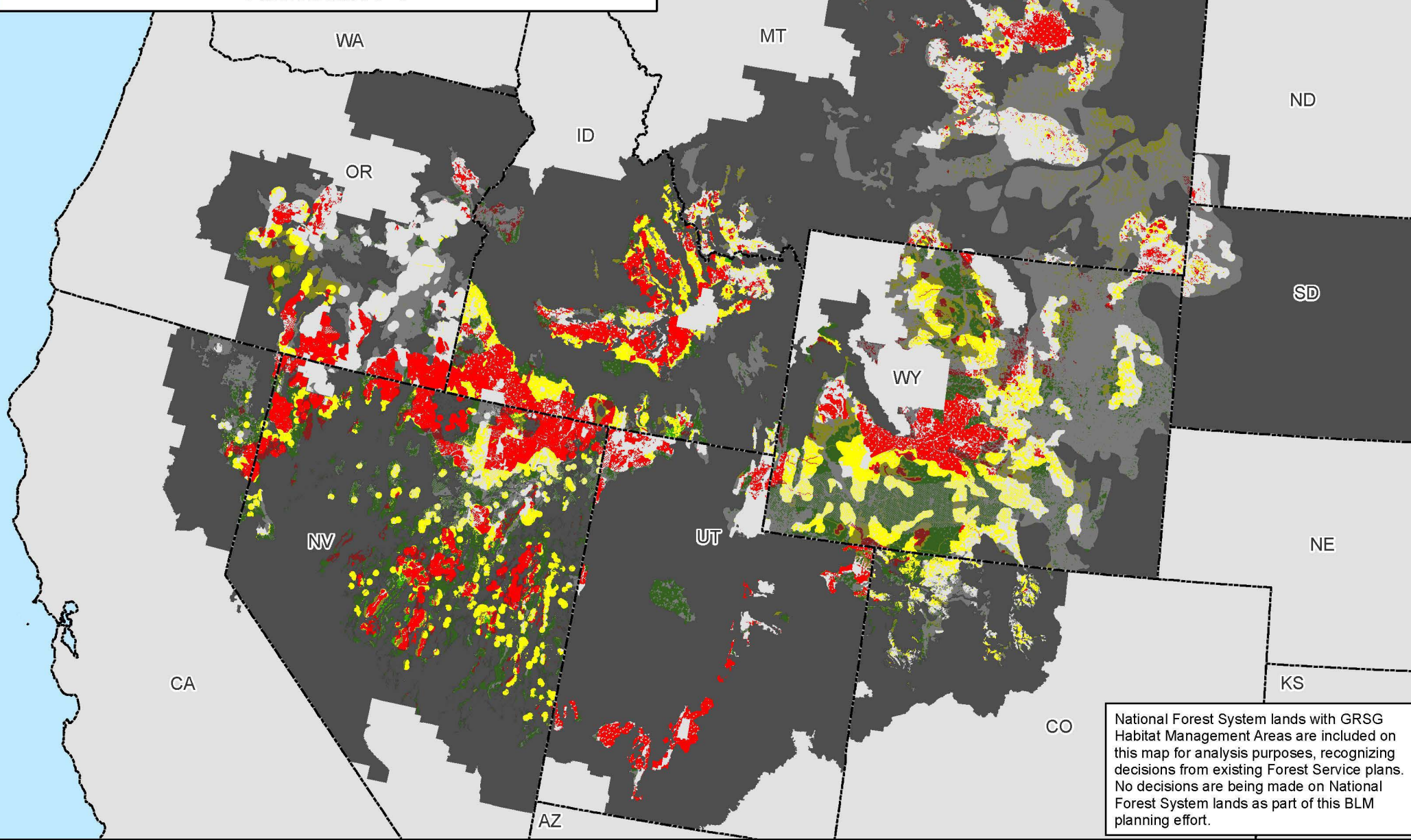
GRSG Habitat Management Areas

Planning Area Extent

State Boundaries

No warranty is made by the Bureau of Land Management (BLM). The accuracy, reliability, or completeness of these data for individual use or aggregate use with other data is not guaranteed.

Wind Energy Management and Greater Sage-Grouse Habitat Management Areas Alternative 6



National Forest System lands with GRSG Habitat Management Areas are included on this map for analysis purposes, recognizing decisions from existing Forest Service plans. No decisions are being made on National Forest System lands as part of this BLM planning effort.

Map 2.49a

PHMAs / IHMAs

GHMAs / Add'l HMAs

Legend

Non-Shaded Areas: PHMAs/IHMAs

Shaded Areas: GHMAs/Additional Habitat Mgmt Areas

Red

Wind Energy Management - Exclusion

Yellow

Wind Energy Management - Avoidance

Green

Wind Energy Management - Open

Dark Gray

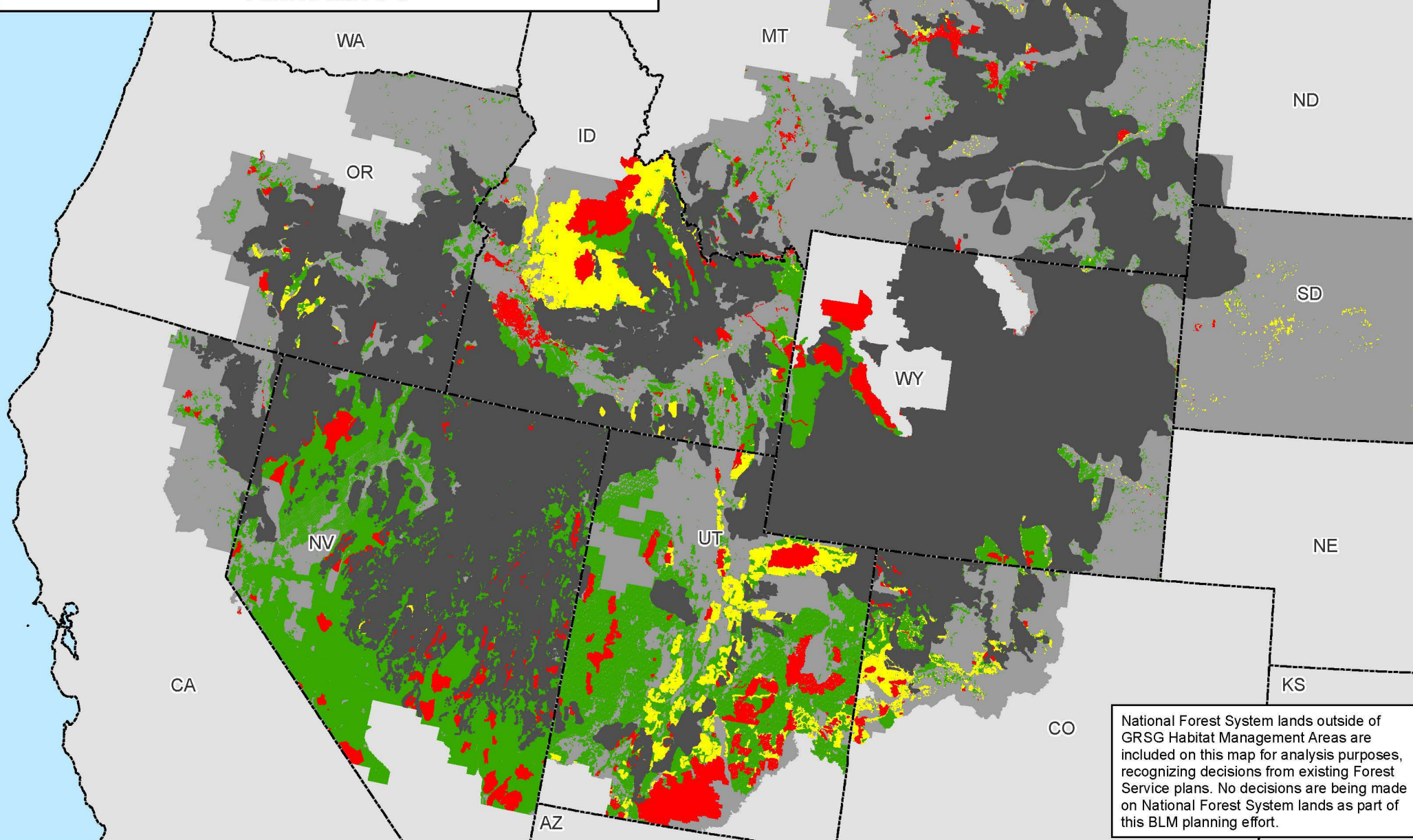
Non-Habitat Management Areas in the Planning Area Extent

Dashed Line

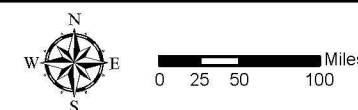
State Boundaries

No warranty is made by the Bureau of Land Management (BLM). The accuracy, reliability, or completeness of these data for individual use or aggregate use with other data is not guaranteed.

Wind Energy Management Outside of Greater Sage-Grouse Habitat Management Areas Alternative 6



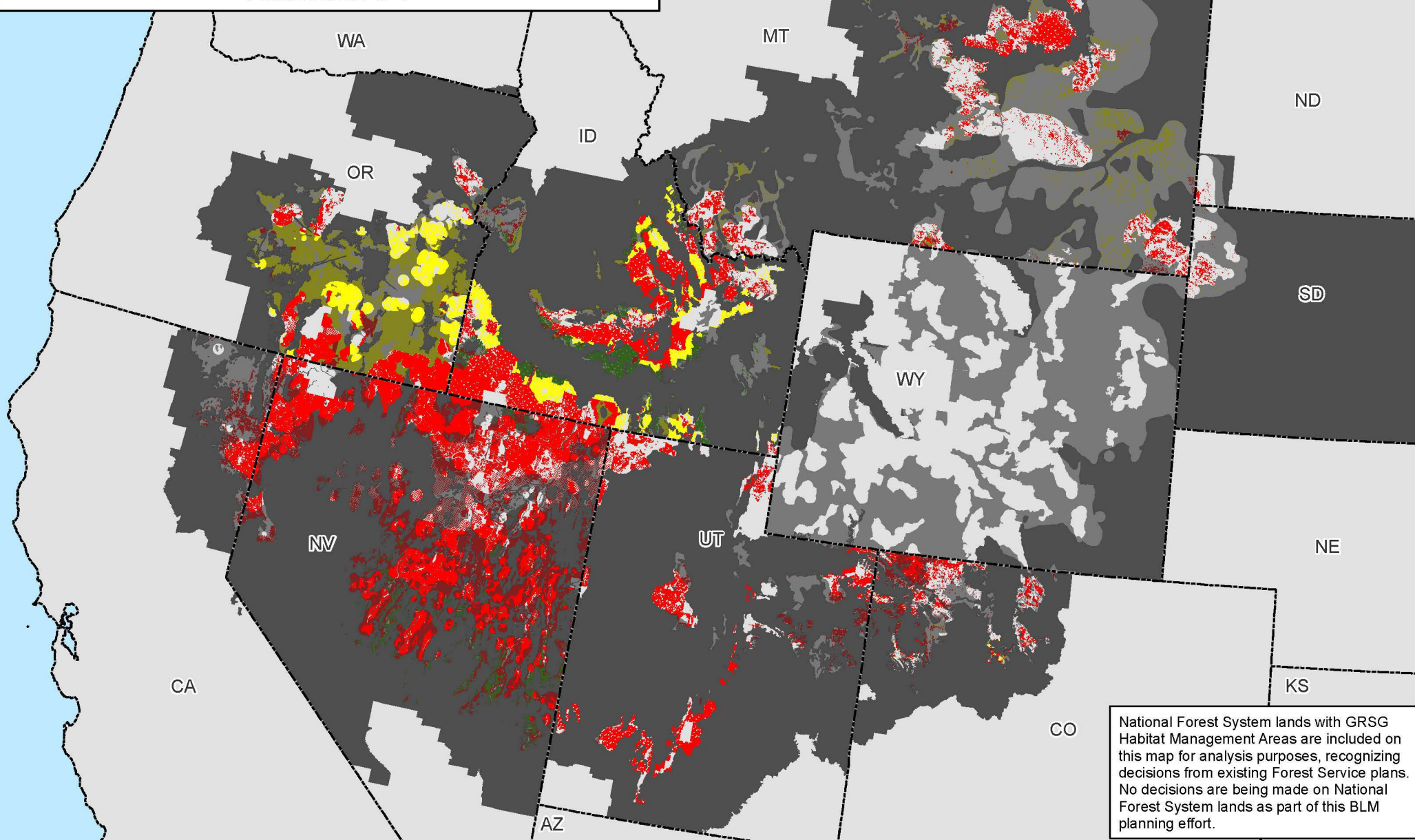
Map 2.49b



No warranty is made by the Bureau of Land Management (BLM). The accuracy, reliability, or completeness of these data for individual use or aggregate use with other data is not guaranteed.

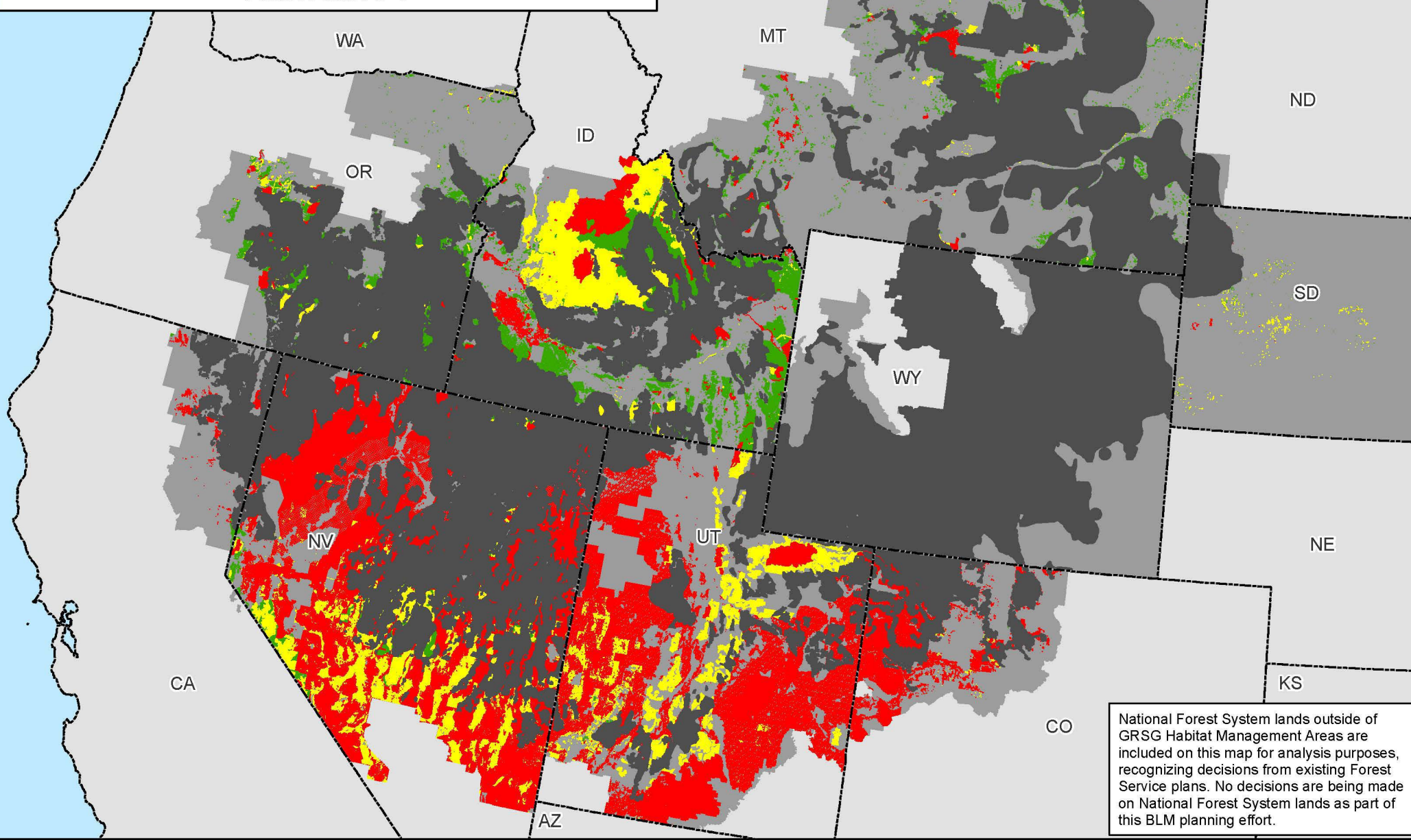


Solar Energy Management and Greater Sage-Grouse Habitat Management Areas Alternative 1



No warranty is made by the Bureau of Land Management (BLM). The accuracy, reliability, or completeness of these data for individual use or aggregate use with other data is not guaranteed.

Solar Energy Management Outside of Greater Sage-Grouse Habitat Management Areas Alternative 1



Map 2.50b

Legend

Non-Masked Areas: Outside GRSG Habitat Management Areas

Masked Areas: Within GRSG Habitat Management Areas

Solar Energy Management - Exclusion

Solar Energy Management - Avoidance

Solar Energy Management - Open

GRSG Habitat Management Areas

Planning Area Extent

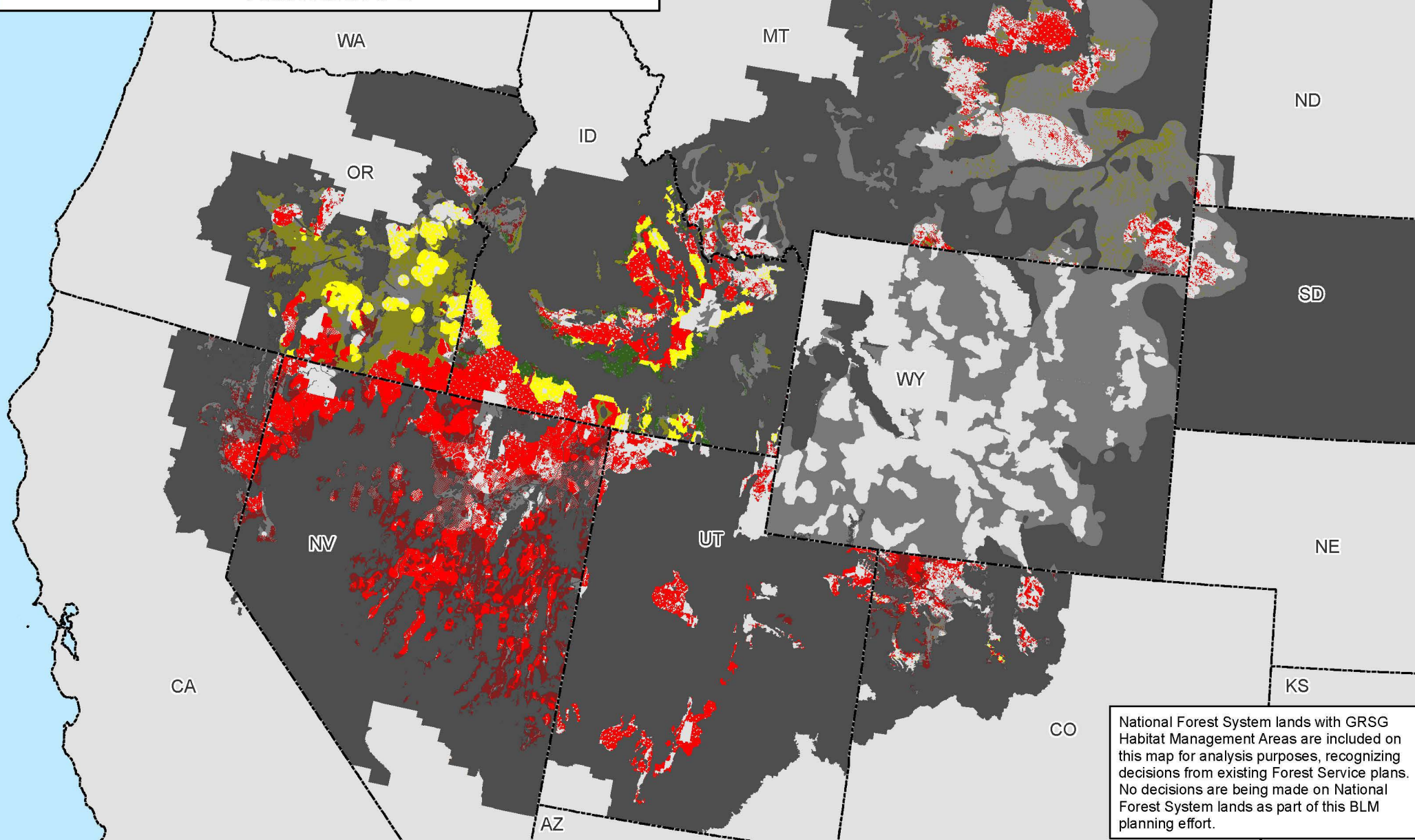
State Boundaries

0 25 50 100 Miles


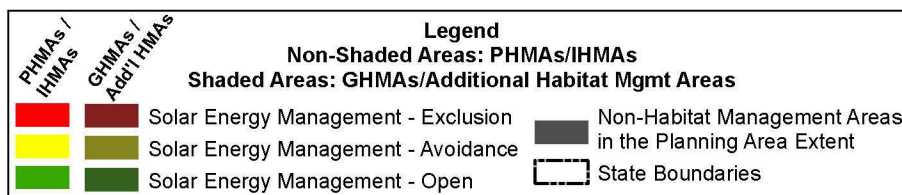
No warranty is made by the Bureau of Land Management (BLM). The accuracy, reliability, or completeness of these data for individual use or aggregate use with other data is not guaranteed.



Solar Energy Management and Greater Sage-Grouse Habitat Management Areas Alternative 2

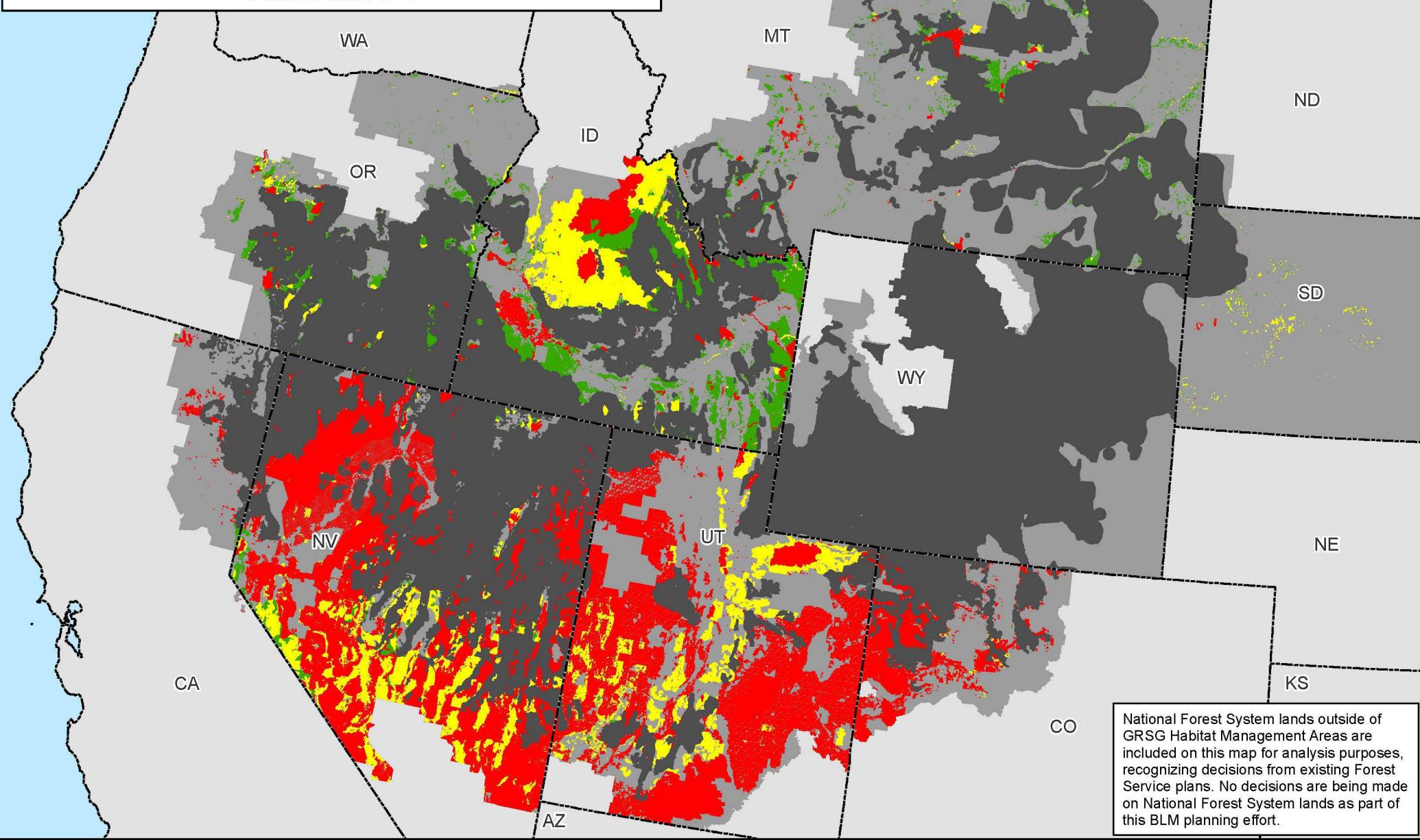


Map 2.51a



No warranty is made by the Bureau of Land Management (BLM). The accuracy, reliability, or completeness of these data for individual use or aggregate use with other data is not guaranteed.

Solar Energy Management Outside of Greater Sage-Grouse Habitat Management Areas Alternative 2



National Forest System lands outside of GRSG Habitat Management Areas are included on this map for analysis purposes, recognizing decisions from existing Forest Service plans. No decisions are being made on National Forest System lands as part of this BLM planning effort.

Map 2.51b

Legend

Non-Masked Areas: Outside GRSG Habitat Management Areas

Masked Areas: Within GRSG Habitat Management Areas

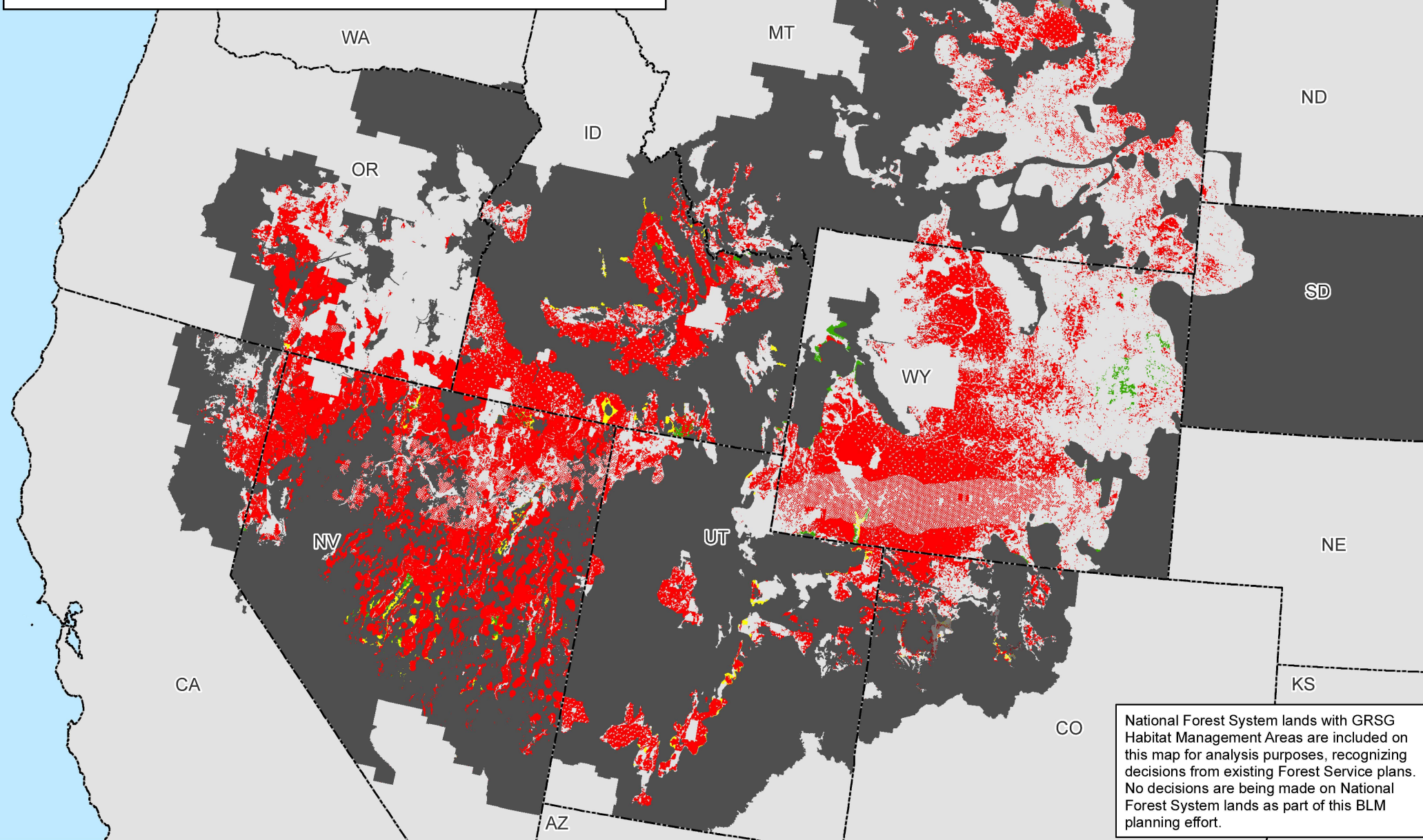
- Solar Energy Management - Exclusion
- Solar Energy Management - Avoidance
- Solar Energy Management - Open
- GRSG Habitat Management Areas
- Planning Area Extent
- State Boundaries



No warranty is made by the Bureau of Land Management (BLM). The accuracy, reliability, or completeness of these data for individual use or aggregate use with other data is not guaranteed.

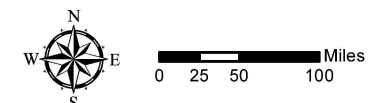


Solar Energy Management and Greater Sage-Grouse Habitat Management Areas Alternative 3



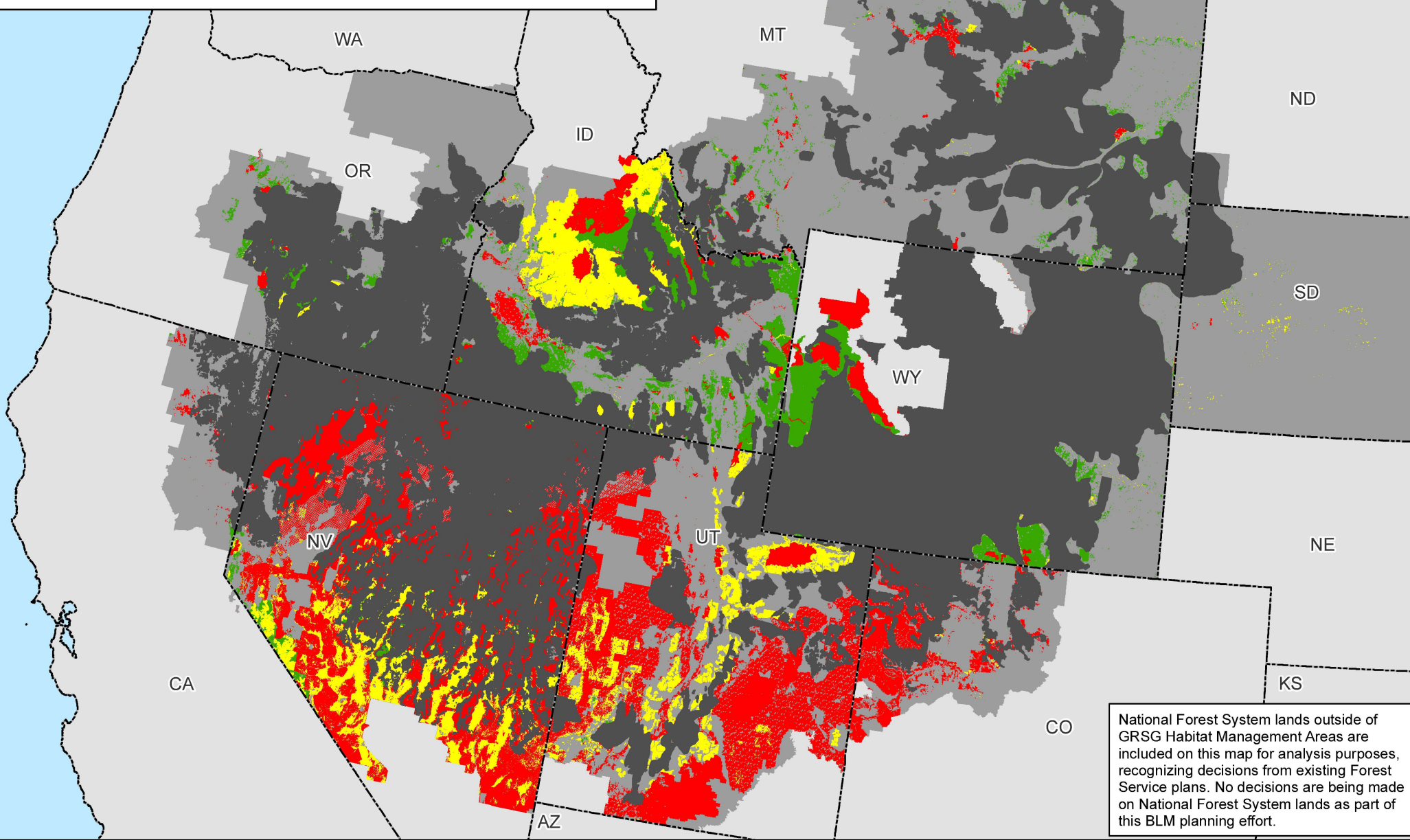
National Forest System lands with GRSG Habitat Management Areas are included on this map for analysis purposes, recognizing decisions from existing Forest Service plans. No decisions are being made on National Forest System lands as part of this BLM planning effort.

Map 2.52a



No warranty is made by the Bureau of Land Management (BLM). The accuracy, reliability, or completeness of these data for individual use or aggregate use with other data is not guaranteed.

Solar Energy Management Outside of Greater Sage-Grouse Habitat Management Areas Alternative 3



Map 2.52b

Legend

Non-Masked Areas: Outside GRSG Habitat Management Areas

Masked Areas: Within GRSG Habitat Management Areas

Solar Energy Management - Exclusion

Solar Energy Management - Avoidance

Solar Energy Management - Open

GRSG Habitat Management Areas

Planning Area Extent

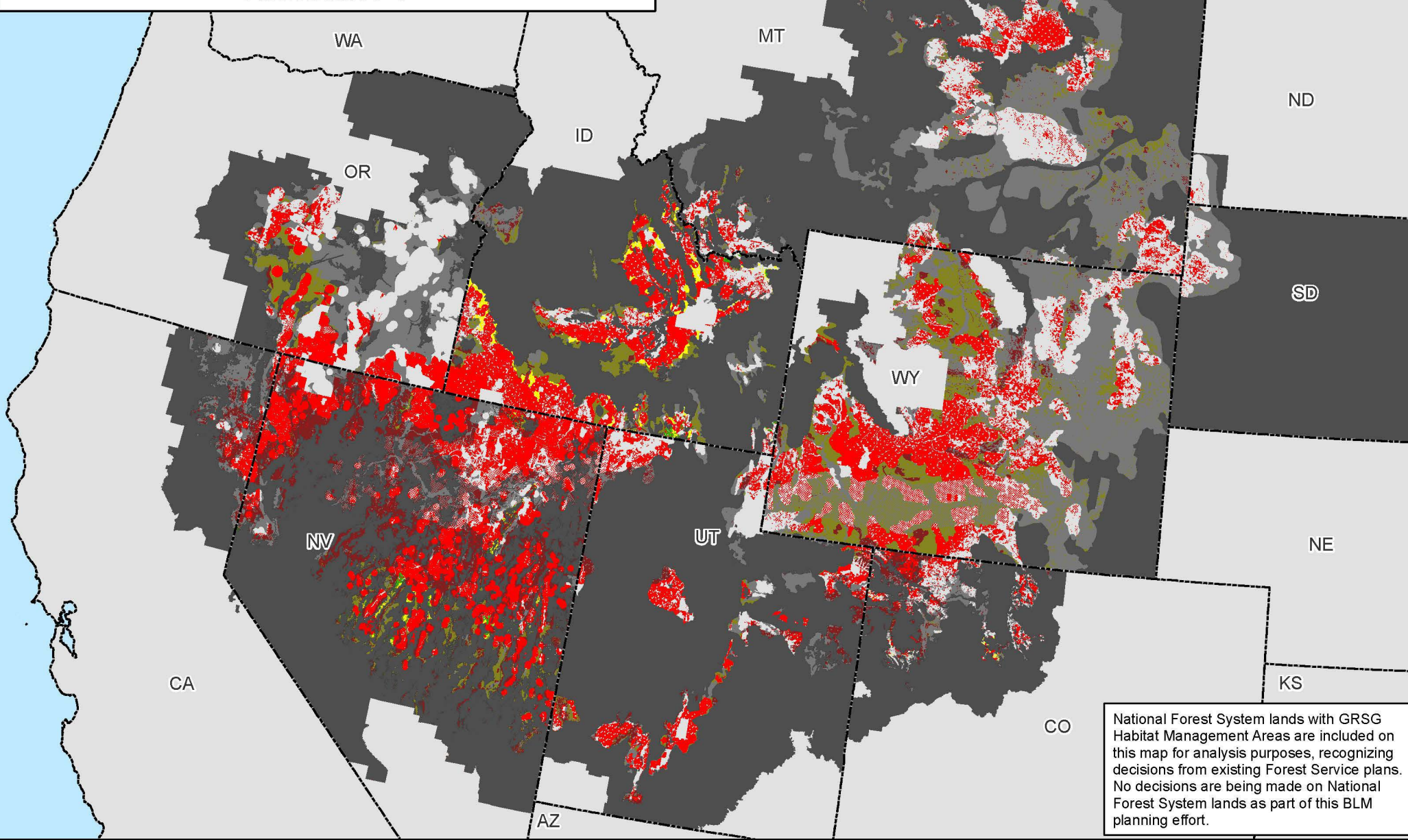
State Boundaries

0 25 50 100 Miles

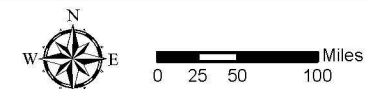
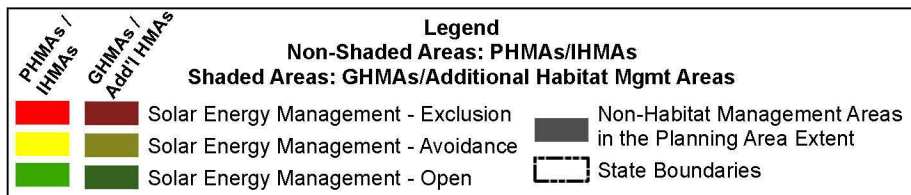
No warranty is made by the Bureau of Land Management (BLM). The accuracy, reliability, or completeness of these data for individual use or aggregate use with other data is not guaranteed.



Solar Energy Management and Greater Sage-Grouse Habitat Management Areas Alternative 4



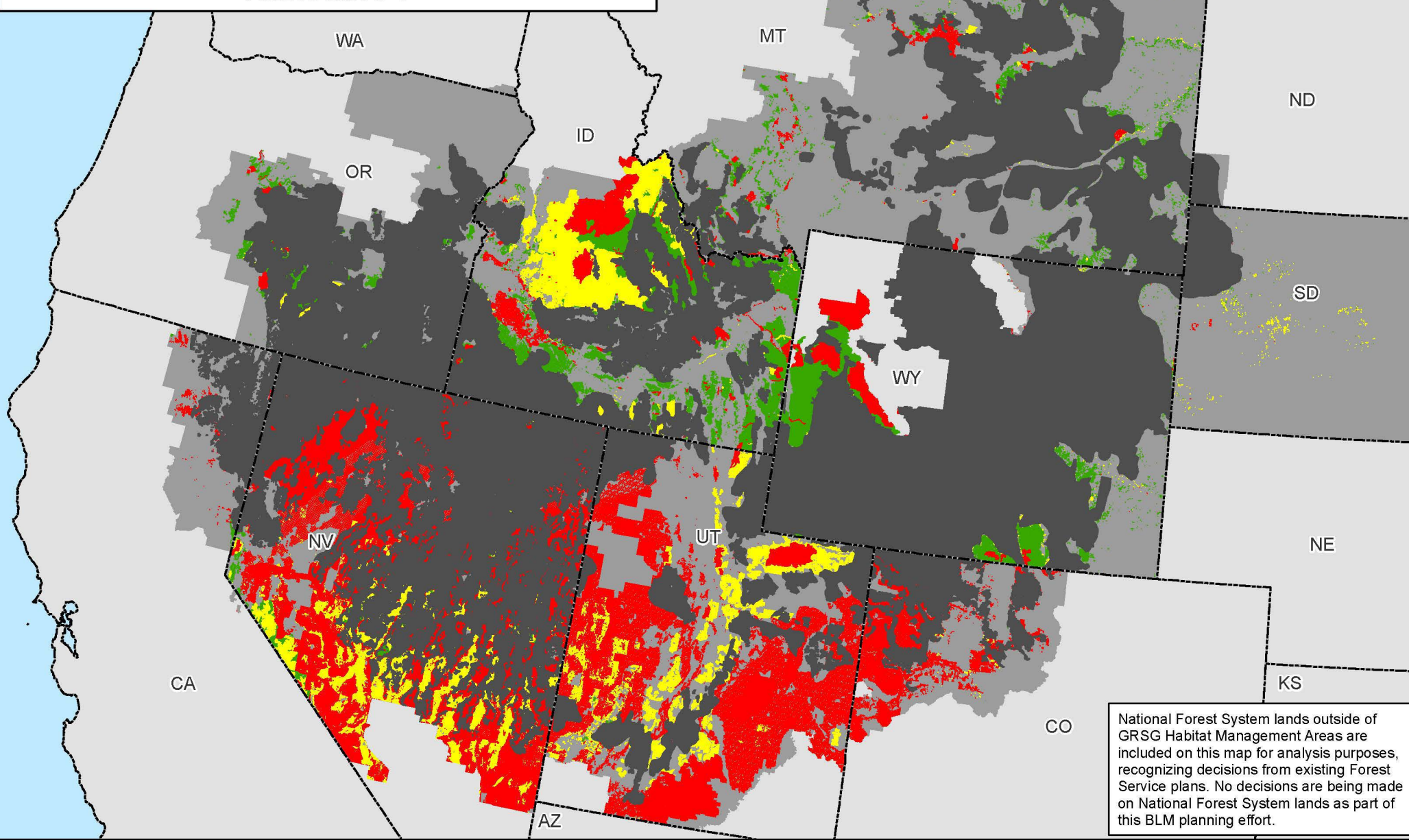
Map 2.53a



No warranty is made by the Bureau of Land Management (BLM). The accuracy, reliability, or completeness of these data for individual use or aggregate use with other data is not guaranteed.



Solar Energy Management Outside of Greater Sage-Grouse Habitat Management Areas Alternative 4



National Forest System lands outside of GRSG Habitat Management Areas are included on this map for analysis purposes, recognizing decisions from existing Forest Service plans. No decisions are being made on National Forest System lands as part of this BLM planning effort.

Map 2.53b

Legend

Non-Masked Areas: Outside GRSG Habitat Management Areas
Masked Areas: Within GRSG Habitat Management Areas

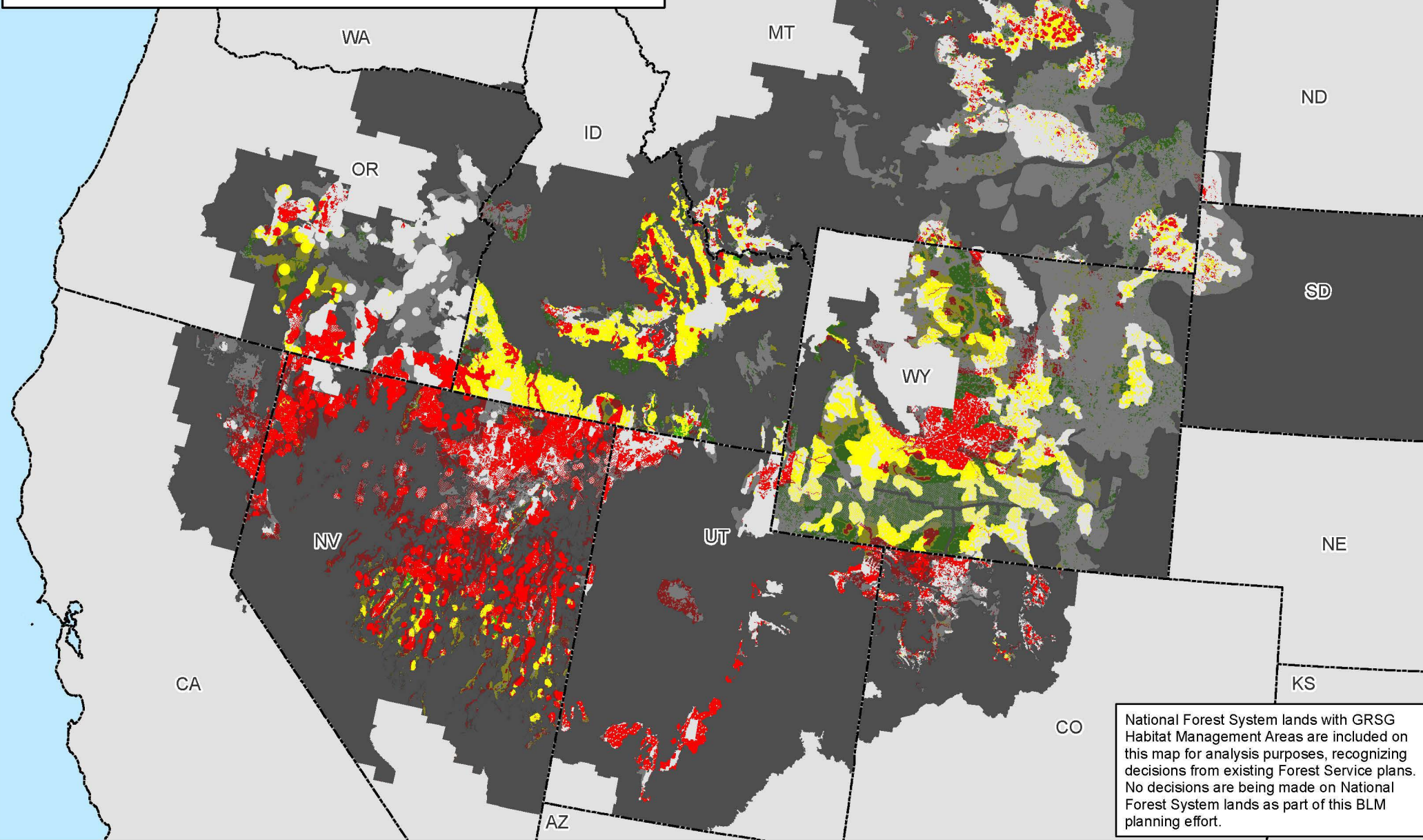
■ Solar Energy Management - Exclusion	■ GRSG Habitat Management Areas
■ Solar Energy Management - Avoidance	■ Planning Area Extent
■ Solar Energy Management - Open	■ State Boundaries



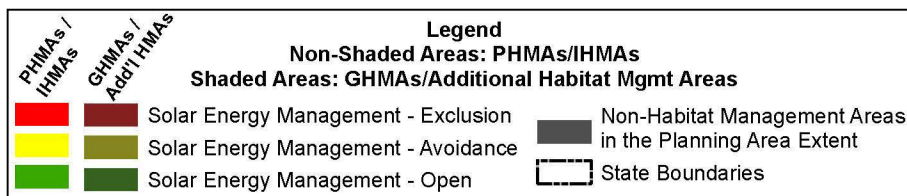
No warranty is made by the Bureau of Land Management (BLM). The accuracy, reliability, or completeness of these data for individual use or aggregate use with other data is not guaranteed.



Solar Energy Management and Greater Sage-Grouse Habitat Management Areas Alternative 5



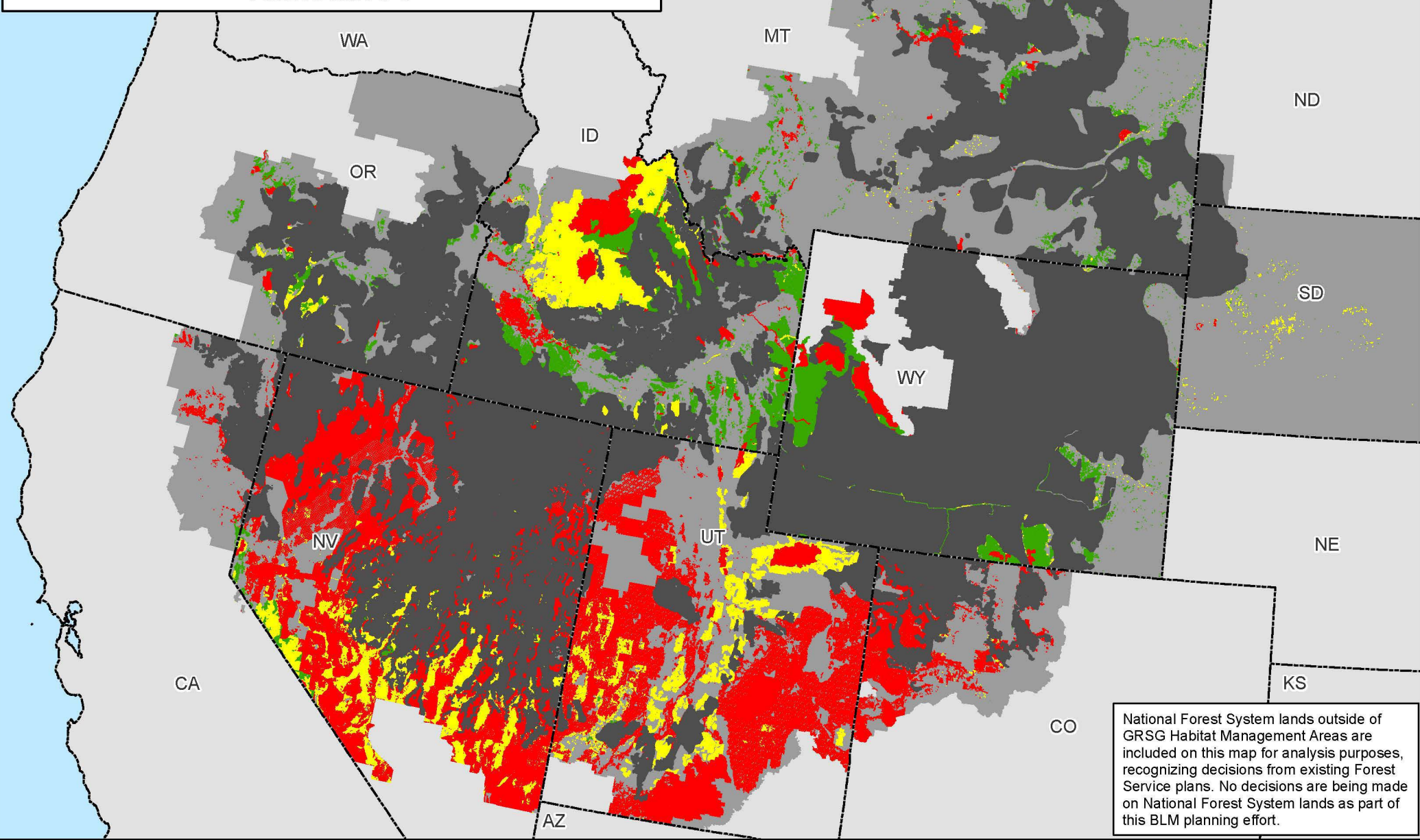
Map 2.54a



No warranty is made by the Bureau of Land Management (BLM). The accuracy, reliability, or completeness of these data for individual use or aggregate use with other data is not guaranteed.



Solar Energy Management Outside of Greater Sage-Grouse Habitat Management Areas Alternative 5



National Forest System lands outside of GRSG Habitat Management Areas are included on this map for analysis purposes, recognizing decisions from existing Forest Service plans. No decisions are being made on National Forest System lands as part of this BLM planning effort.

Map 2.54b

Legend

Non-Masked Areas: Outside GRSG Habitat Management Areas

Masked Areas: Within GRSG Habitat Management Areas

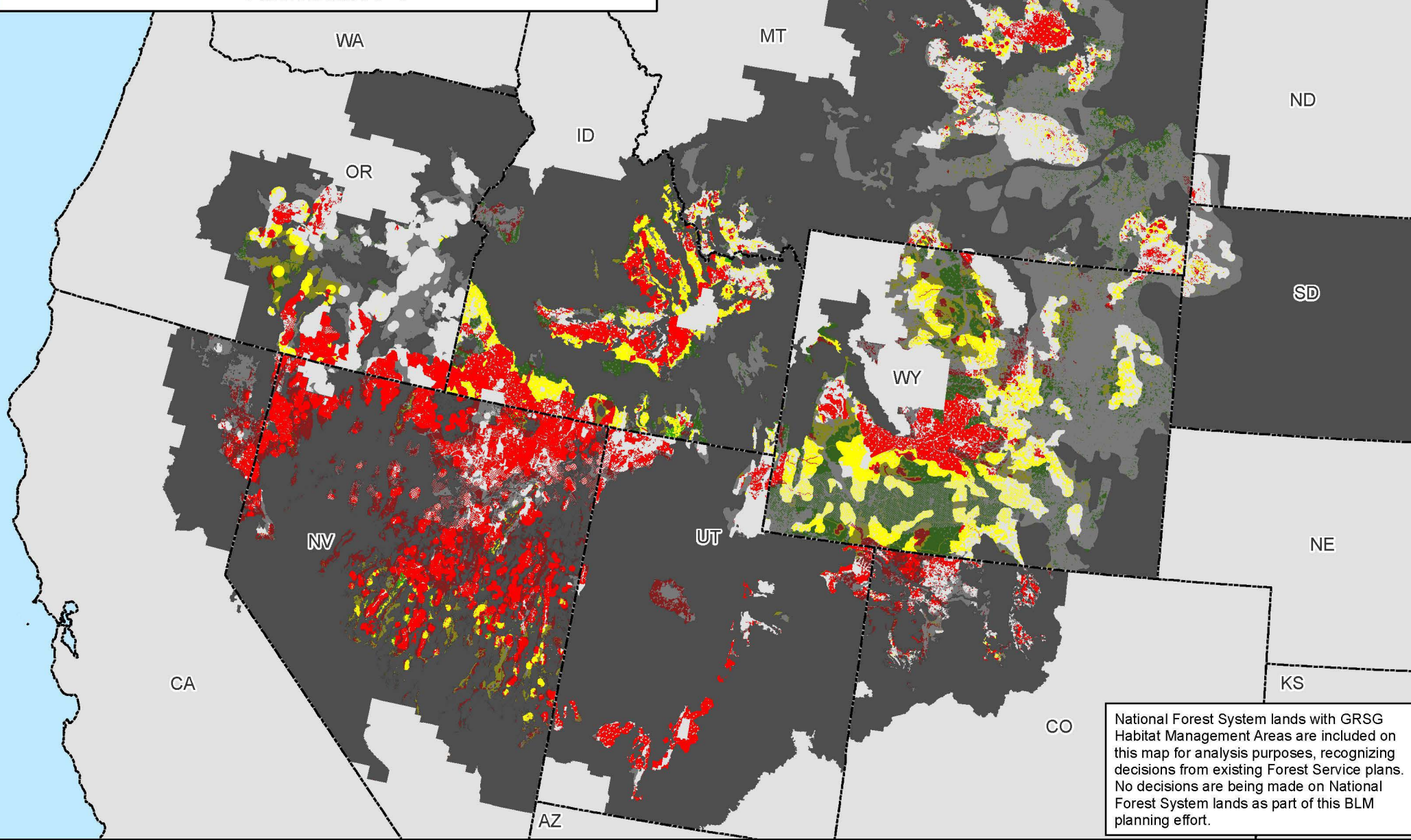
- Solar Energy Management - Exclusion
- Solar Energy Management - Avoidance
- Solar Energy Management - Open
- GRSG Habitat Management Areas
- Planning Area Extent
- State Boundaries



No warranty is made by the Bureau of Land Management (BLM). The accuracy, reliability, or completeness of these data for individual use or aggregate use with other data is not guaranteed.



Solar Energy Management and Greater Sage-Grouse Habitat Management Areas Alternative 6



Map 2.55a

PHMAs / IHMAs

GHMAs / Add'l HMAs

Legend

Non-Shaded Areas: PHMAs/IHMAs

Shaded Areas: GHMAs/Additional Habitat Mgmt Areas

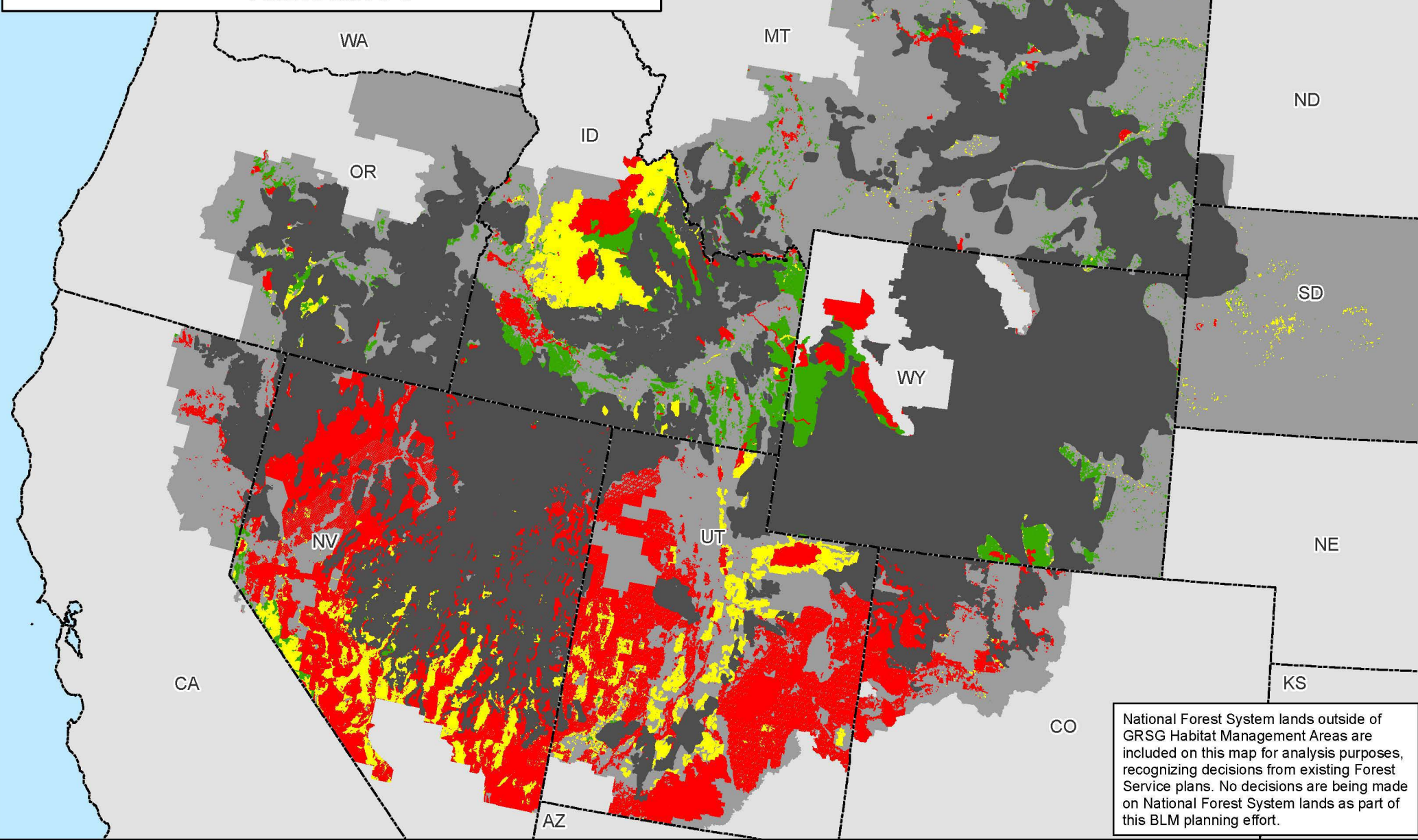
 Solar Energy Management - Exclusion	 Non-Habitat Management Areas in the Planning Area Extent
 Solar Energy Management - Avoidance	 State Boundaries
 Solar Energy Management - Open	



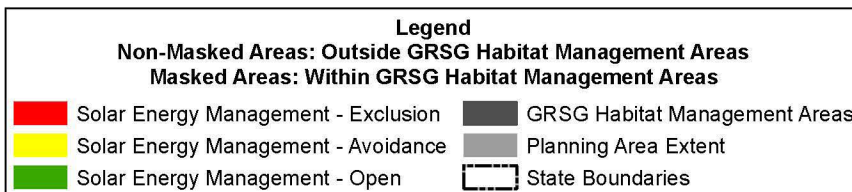
No warranty is made by the Bureau of Land Management (BLM). The accuracy, reliability, or completeness of these data for individual use or aggregate use with other data is not guaranteed.



Solar Energy Management Outside of Greater Sage-Grouse Habitat Management Areas Alternative 6



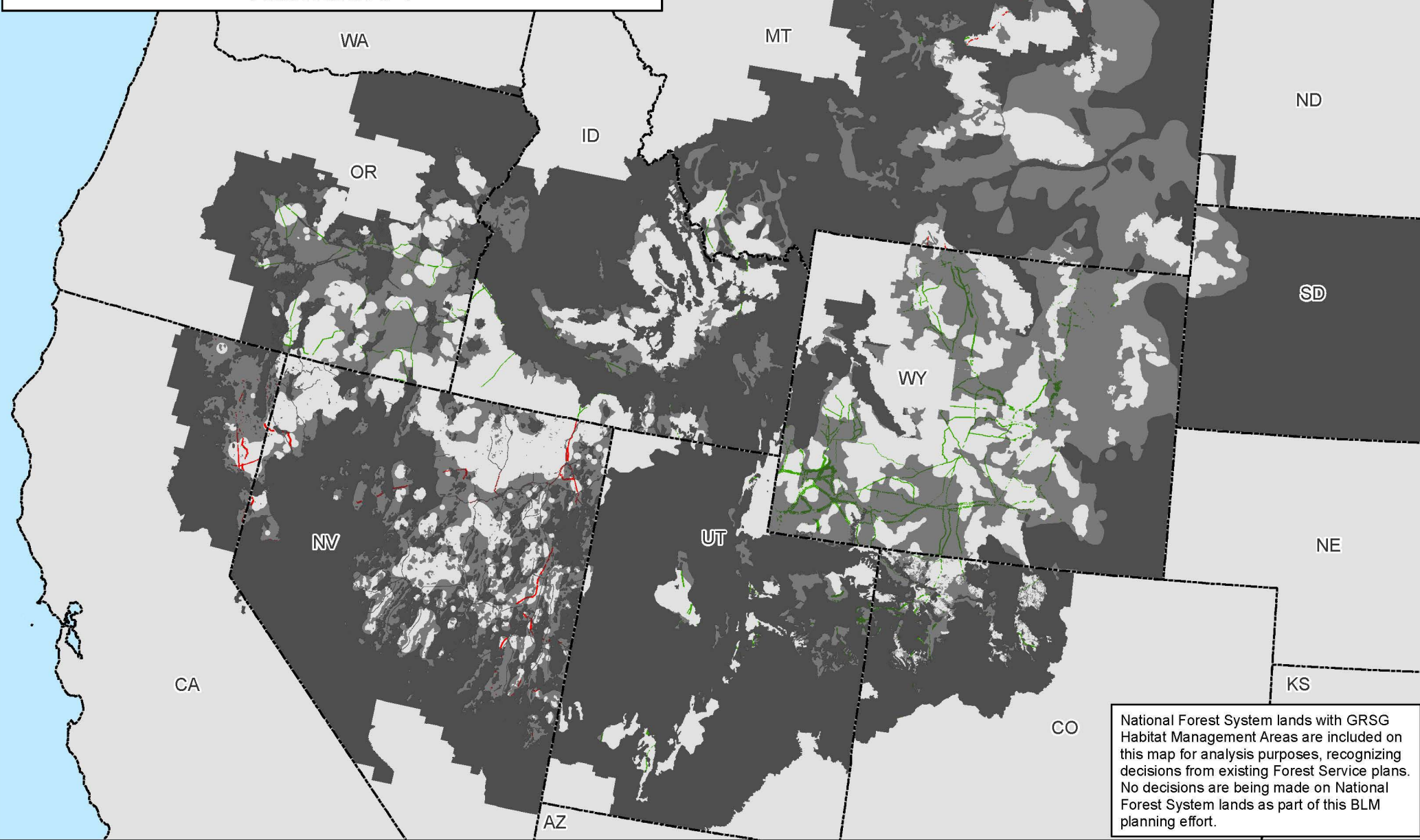
Map 2.55b




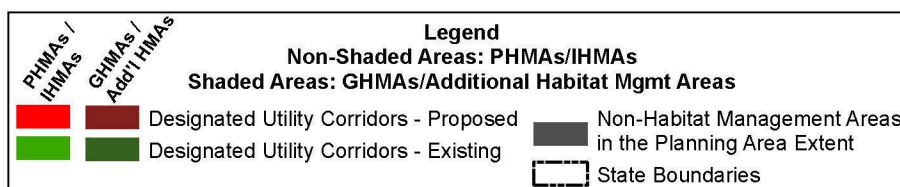
No warranty is made by the Bureau of Land Management (BLM). The accuracy, reliability, or completeness of these data for individual use or aggregate use with other data is not guaranteed.



Designated Utility Corridors and Greater Sage-Grouse Habitat Management Areas Alternative 1



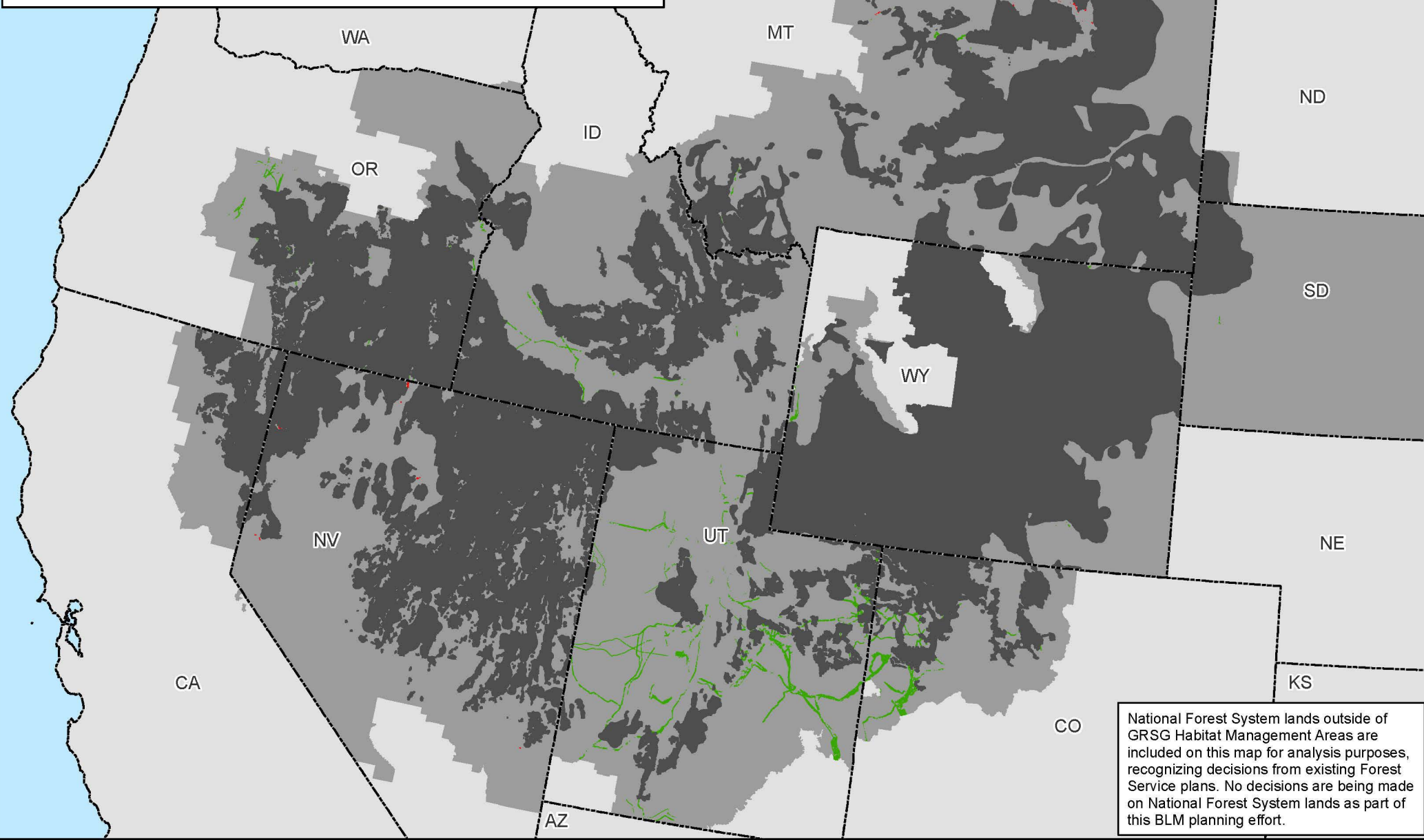
Map 2.56a



No warranty is made by the Bureau of Land Management (BLM). The accuracy, reliability, or completeness of these data for individual use or aggregate use with other data is not guaranteed.

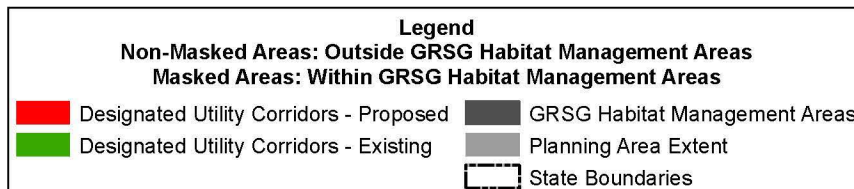


Designated Utility Corridors Outside of Greater Sage-Grouse Habitat Management Areas Alternative 1



National Forest System lands outside of GRSG Habitat Management Areas are included on this map for analysis purposes, recognizing decisions from existing Forest Service plans. No decisions are being made on National Forest System lands as part of this BLM planning effort.

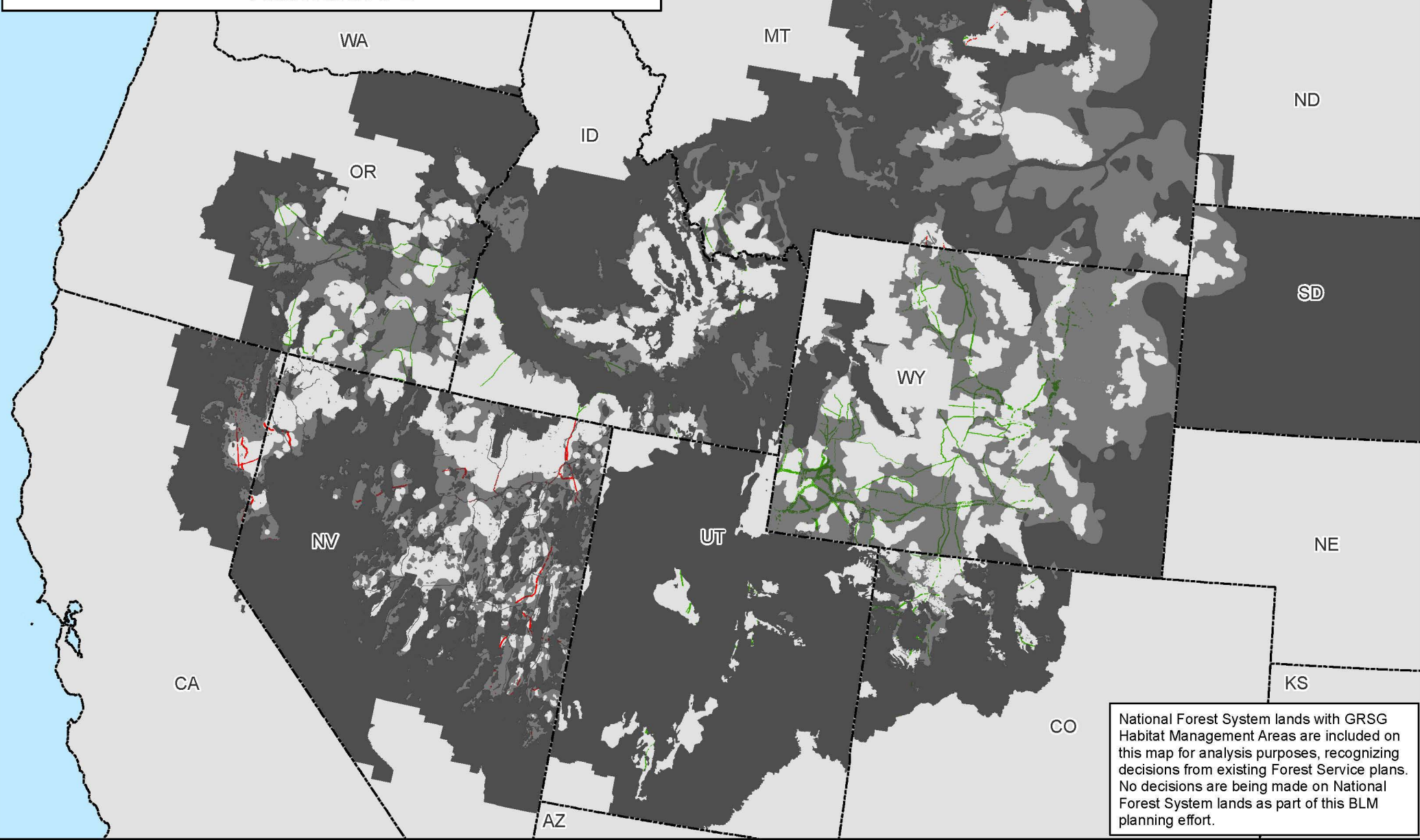
Map 2.56b



No warranty is made by the Bureau of Land Management (BLM). The accuracy, reliability, or completeness of these data for individual use or aggregate use with other data is not guaranteed.



Designated Utility Corridors and Greater Sage-Grouse Habitat Management Areas Alternative 2



National Forest System lands with GRSG Habitat Management Areas are included on this map for analysis purposes, recognizing decisions from existing Forest Service plans. No decisions are being made on National Forest System lands as part of this BLM planning effort.

Map 2.57a

PHMAs / IHMAs

GHMAs / Additional HMAs

Red

Dark Green

Designated Utility Corridors - Proposed

Designated Utility Corridors - Existing

Non-Shaded Areas: PHMAs/IHMAs

Shaded Areas: GHMAs/Additional Habitat Mgmt Areas

Grey

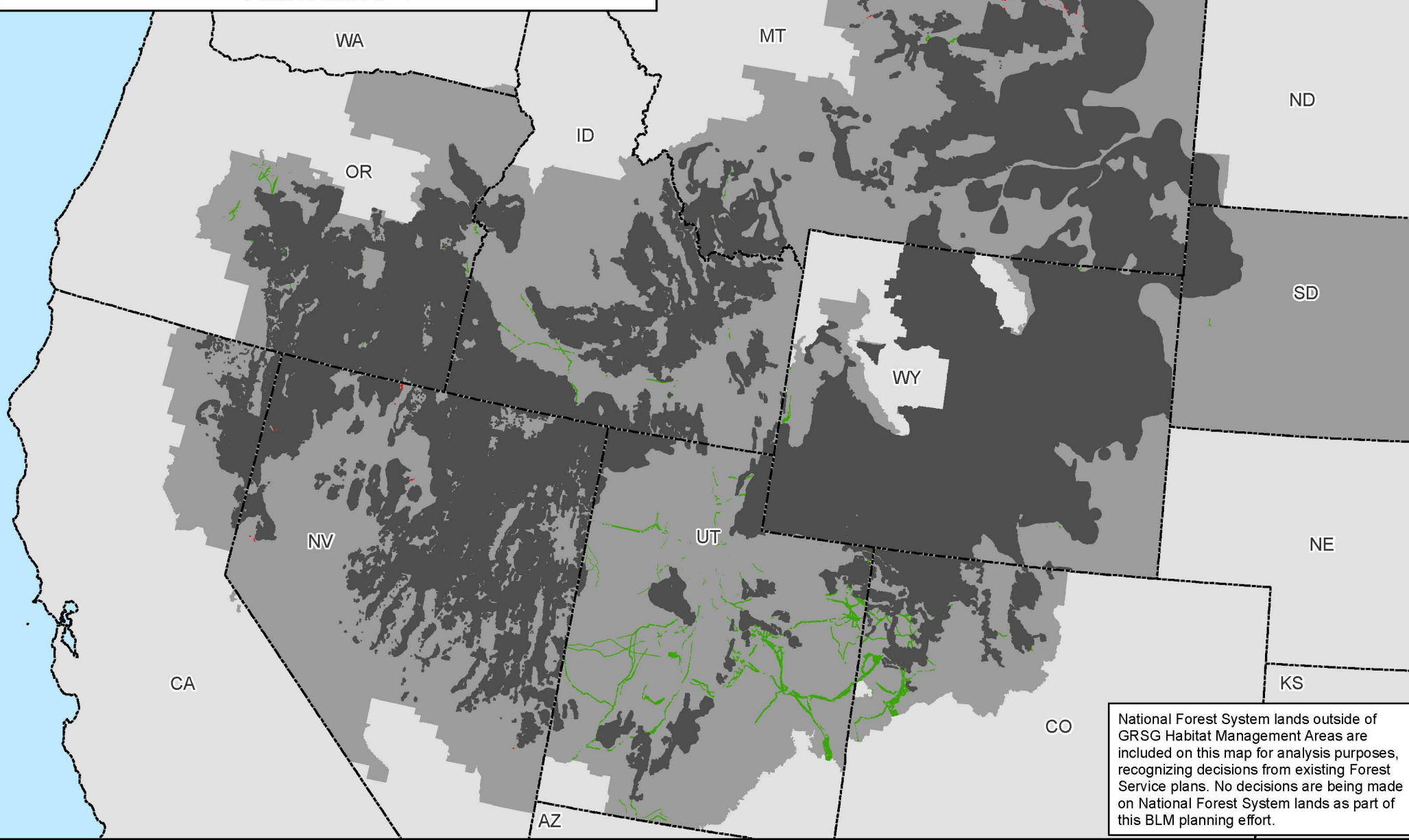
White

Non-Habitat Management Areas in the Planning Area Extent

State Boundaries

No warranty is made by the Bureau of Land Management (BLM). The accuracy, reliability, or completeness of these data for individual use or aggregate use with other data is not guaranteed.

Designated Utility Corridors Outside of Greater Sage-Grouse Habitat Management Areas Alternative 2



Map 2.57b

Legend

Non-Masked Areas: Outside GRSG Habitat Management Areas

Masked Areas: Within GRSG Habitat Management Areas

Designated Utility Corridors - Proposed

Designated Utility Corridors - Existing

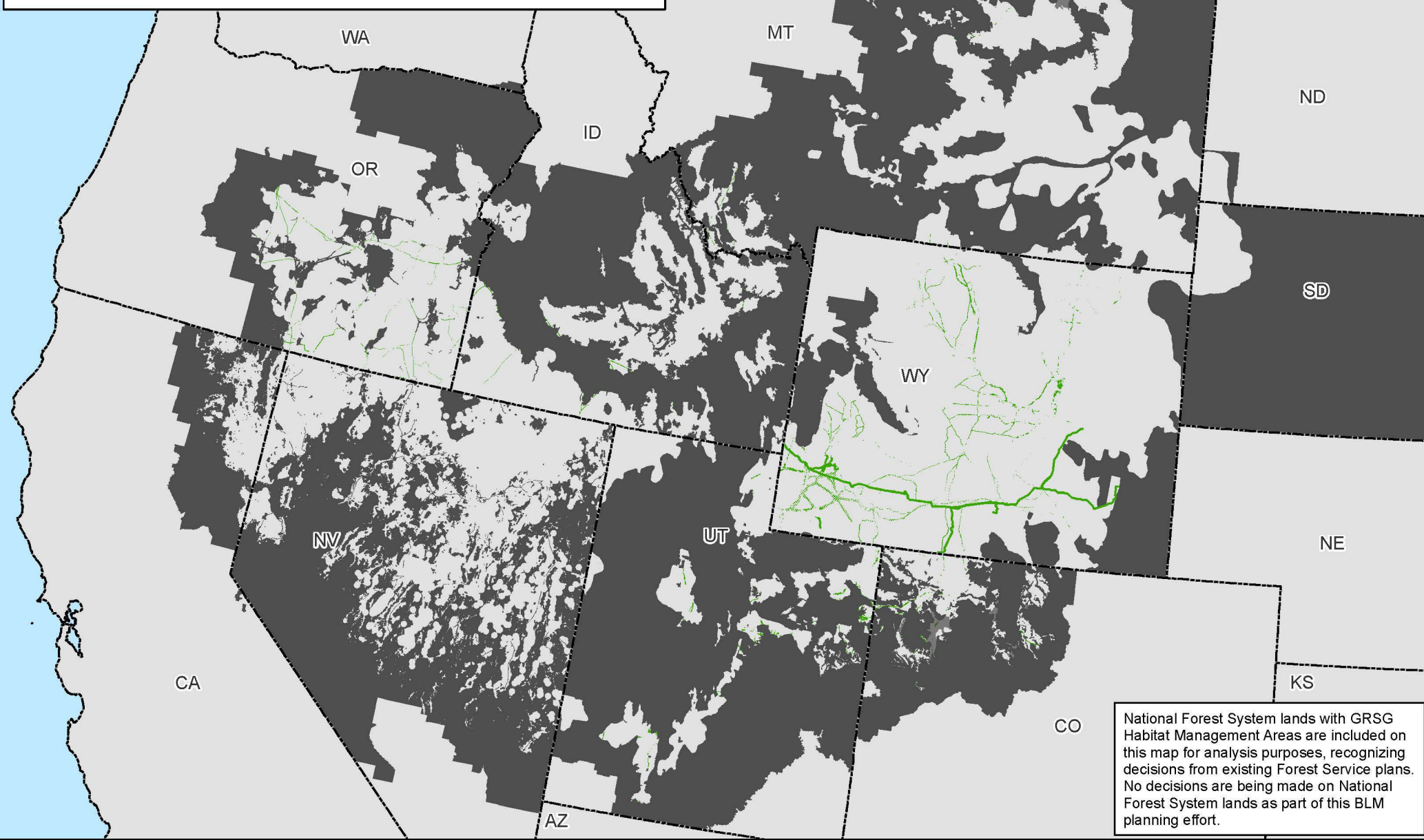
GRSG Habitat Management Areas

Planning Area Extent

State Boundaries

No warranty is made by the Bureau of Land Management (BLM). The accuracy, reliability, or completeness of these data for individual use or aggregate use with other data is not guaranteed.

Designated Utility Corridors and Greater Sage-Grouse Habitat Management Areas Alternative 3



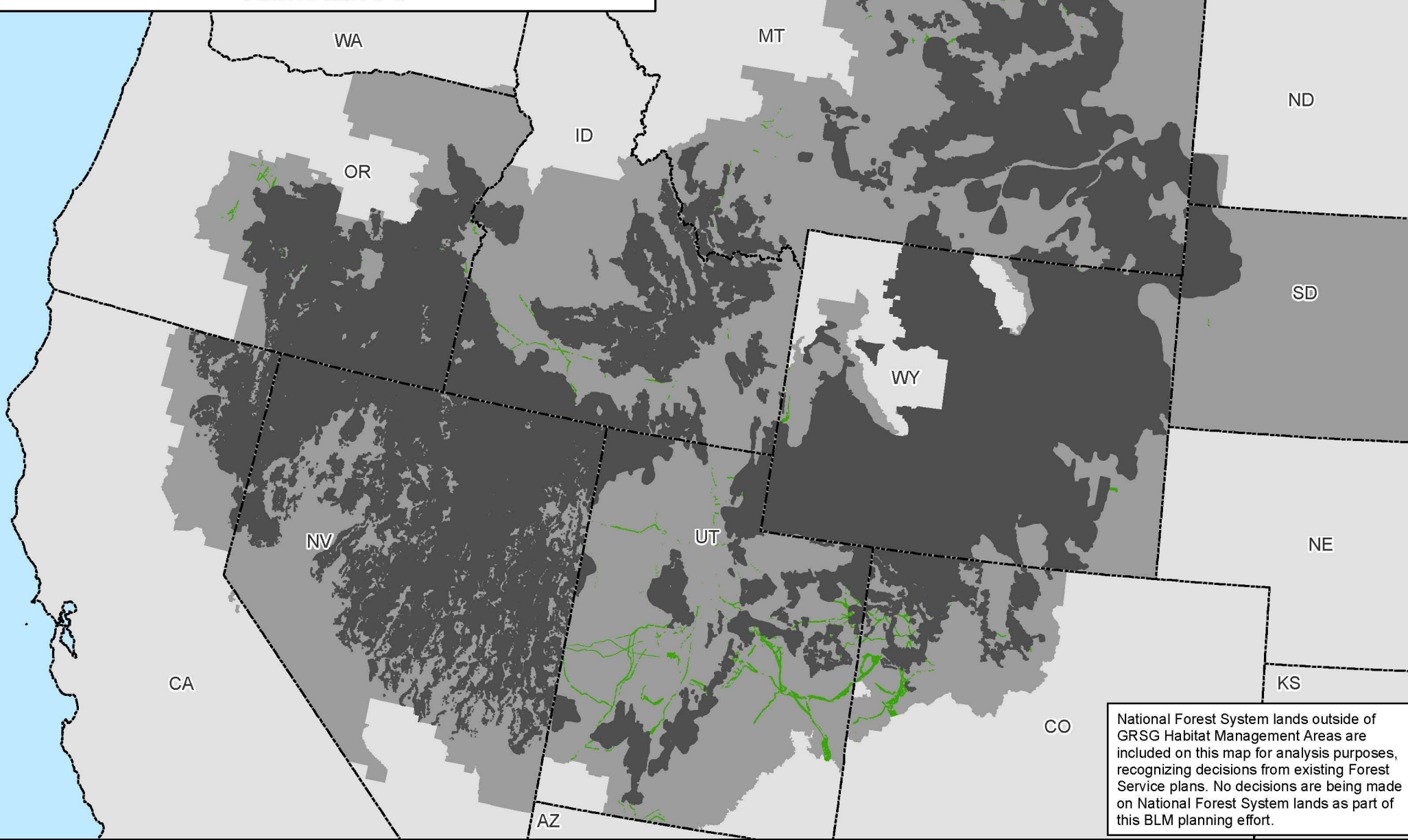
Map 2.58a



0 25 50 100 Miles

No warranty is made by the Bureau of Land Management (BLM). The accuracy, reliability, or completeness of these data for individual use or aggregate use with other data is not guaranteed.

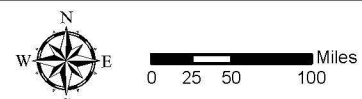
Designated Utility Corridors Outside of Greater Sage-Grouse Habitat Management Areas Alternative 3



National Forest System lands outside of GRSG Habitat Management Areas are included on this map for analysis purposes, recognizing decisions from existing Forest Service plans. No decisions are being made on National Forest System lands as part of this BLM planning effort.

Map 2.58b

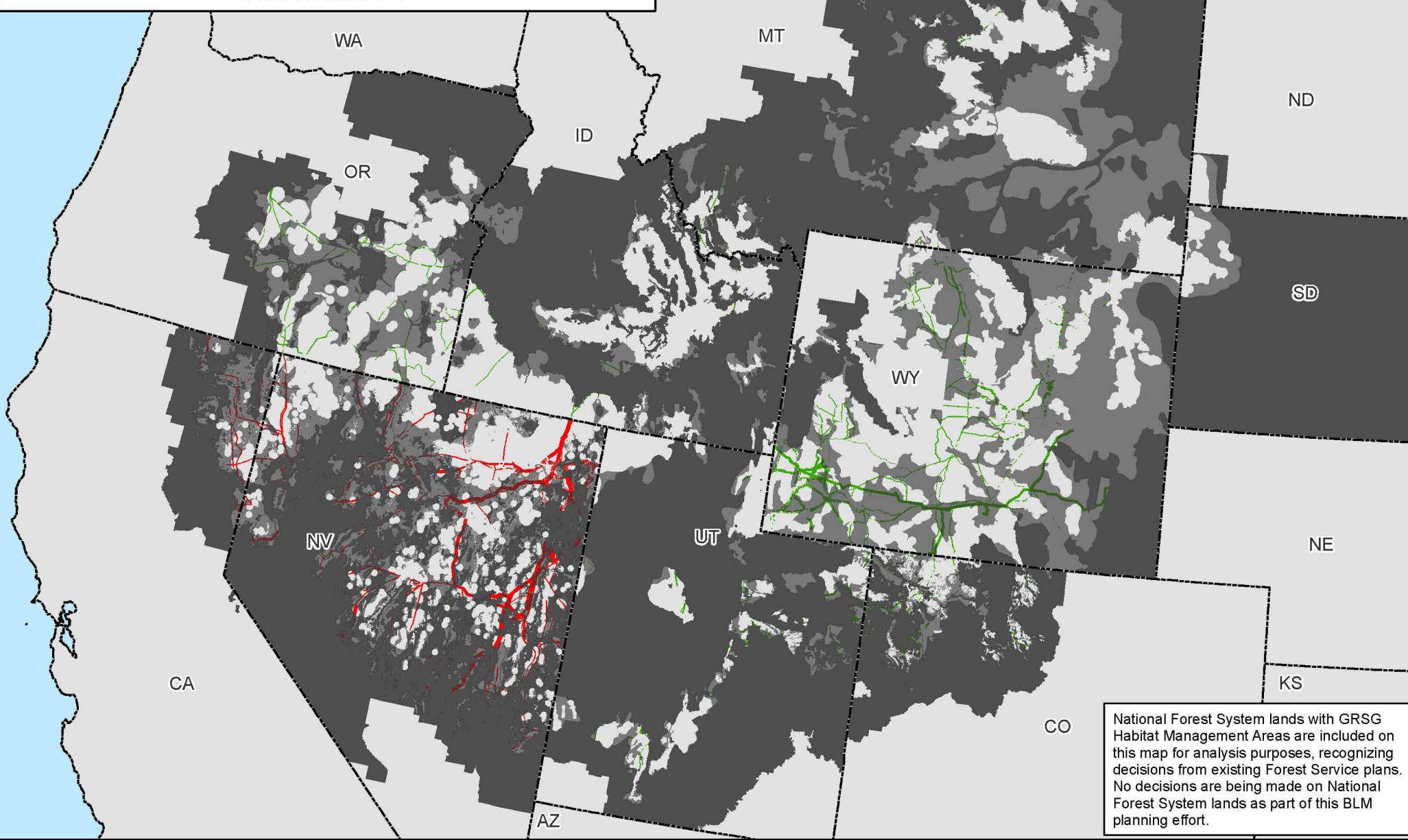
- Legend**
- Non-Masked Areas: Outside GRSG Habitat Management Areas
 - Masked Areas: Within GRSG Habitat Management Areas
 - Designated Utility Corridors - Existing
 - GRSG Habitat Management Areas
 - Planning Area Extent
 - State Boundaries



No warranty is made by the Bureau of Land Management (BLM). The accuracy, reliability, or completeness of these data for individual use or aggregate use with other data is not guaranteed.



Designated Utility Corridors and Greater Sage-Grouse Habitat Management Areas Alternative 4



National Forest System lands with GRSG Habitat Management Areas are included on this map for analysis purposes, recognizing decisions from existing Forest Service plans. No decisions are being made on National Forest System lands as part of this BLM planning effort.

Map 2.59a

PHMAs / IHMAs

GHMAs / Additional HMAs

Red line

Green line

Designated Utility Corridors - Proposed

Designated Utility Corridors - Existing

Non-Shaded Areas: PHMAs/IHMAs

Shaded Areas: GHMAs/Additional Habitat Mgmt Areas

Dark Gray

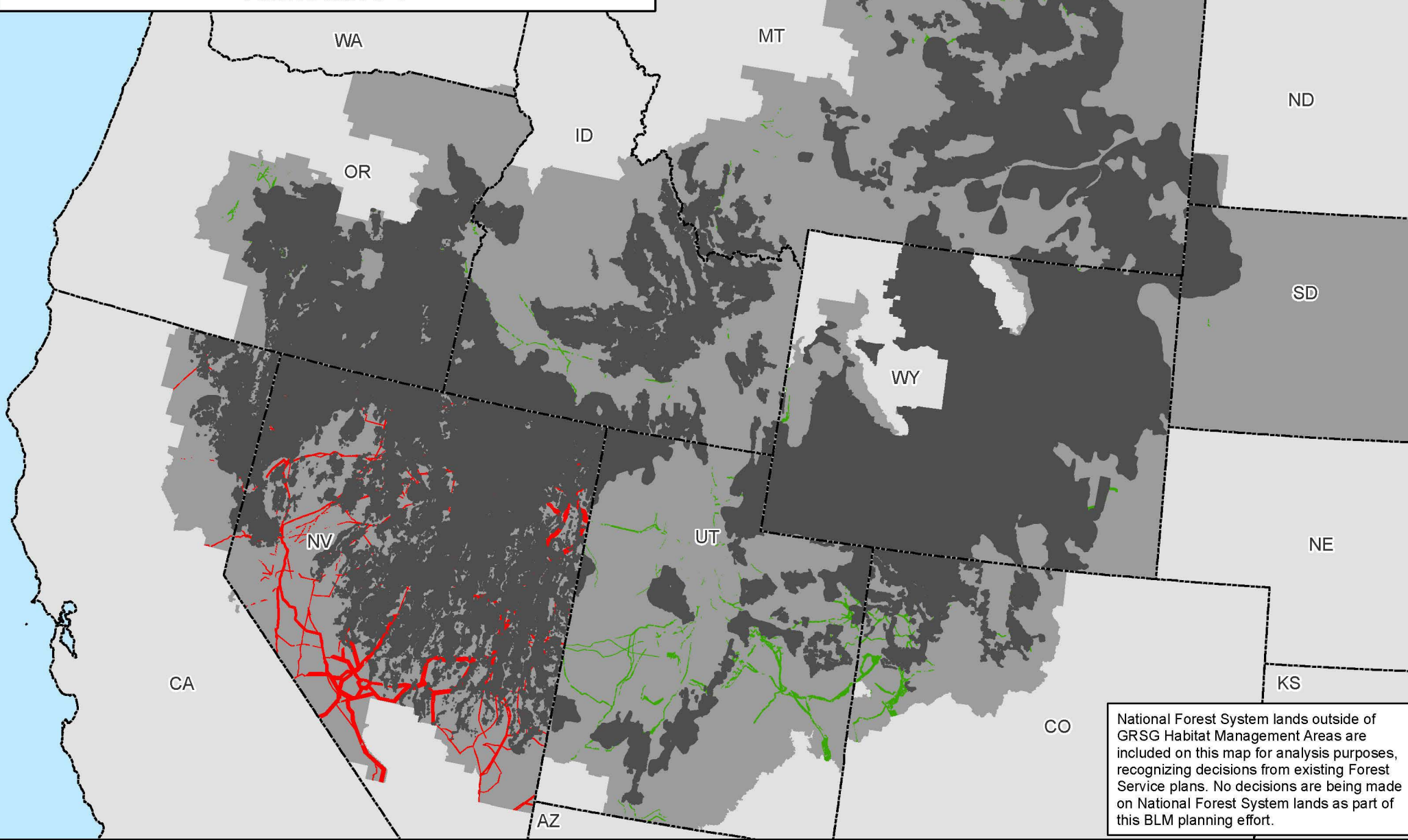
White with black border

Non-Habitat Management Areas in the Planning Area Extent

State Boundaries

No warranty is made by the Bureau of Land Management (BLM). The accuracy, reliability, or completeness of these data for individual use or aggregate use with other data is not guaranteed.

Designated Utility Corridors Outside of Greater Sage-Grouse Habitat Management Areas Alternative 4



National Forest System lands outside of GRSG Habitat Management Areas are included on this map for analysis purposes, recognizing decisions from existing Forest Service plans. No decisions are being made on National Forest System lands as part of this BLM planning effort.

Map 2.59b

Legend
Non-Masked Areas: Outside GRSG Habitat Management Areas
Masked Areas: Within GRSG Habitat Management Areas

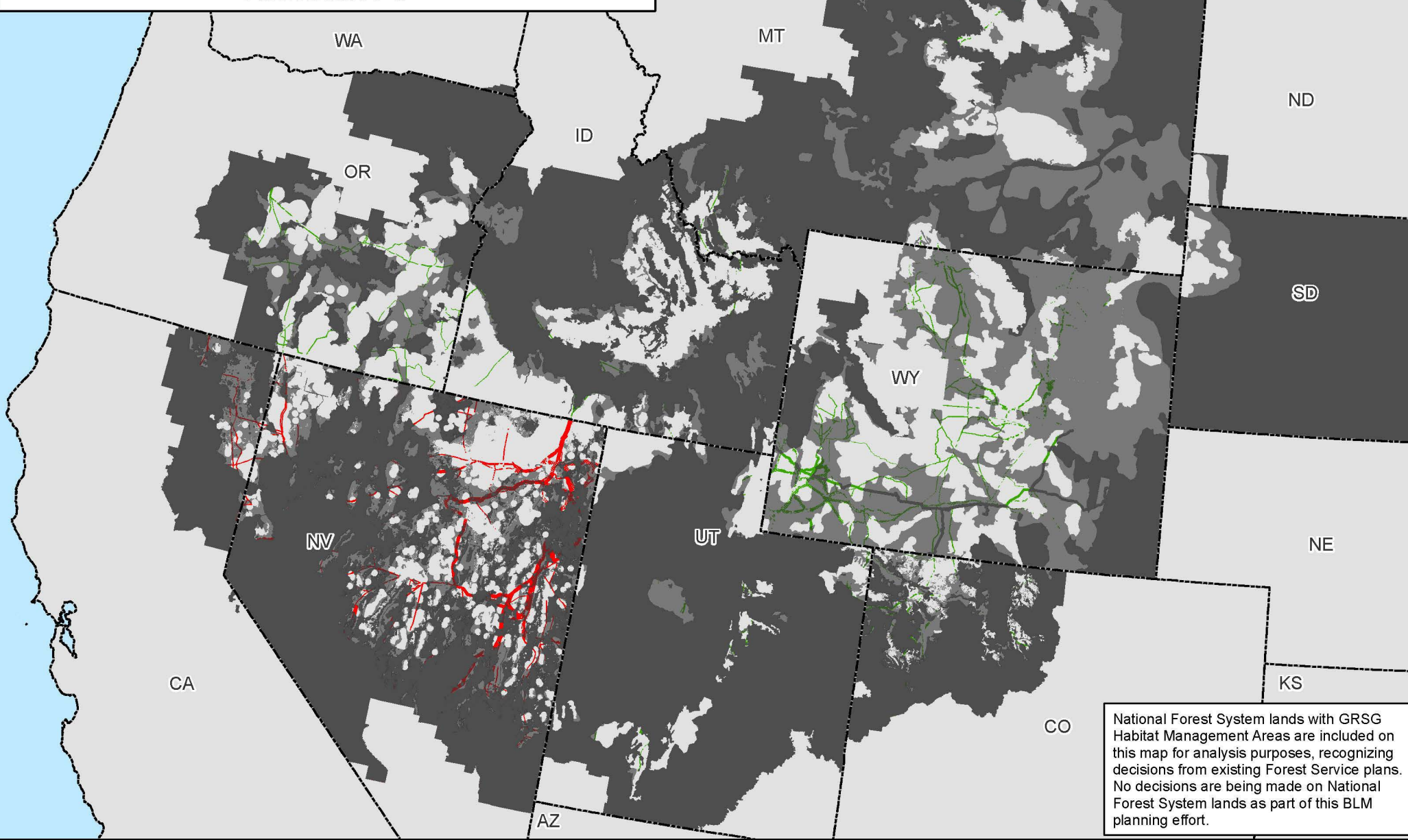
- Designated Utility Corridors - Proposed
- Designated Utility Corridors - Existing
- GRSG Habitat Management Areas
- Planning Area Extent
- State Boundaries



No warranty is made by the Bureau of Land Management (BLM). The accuracy, reliability, or completeness of these data for individual use or aggregate use with other data is not guaranteed.



Designated Utility Corridors and Greater Sage-Grouse Habitat Management Areas Alternative 5



National Forest System lands with GRSG Habitat Management Areas are included on this map for analysis purposes, recognizing decisions from existing Forest Service plans. No decisions are being made on National Forest System lands as part of this BLM planning effort.

Map 2.60a

PHMAs / IHMAs

GHMAs / Add'l HMAs

Red line

Green line

Designated Utility Corridors - Proposed

Designated Utility Corridors - Existing

Non-Shaded Areas: PHMAs/IHMAs

Shaded Areas: GHMAs/Additional Habitat Mgmt Areas

Gray box

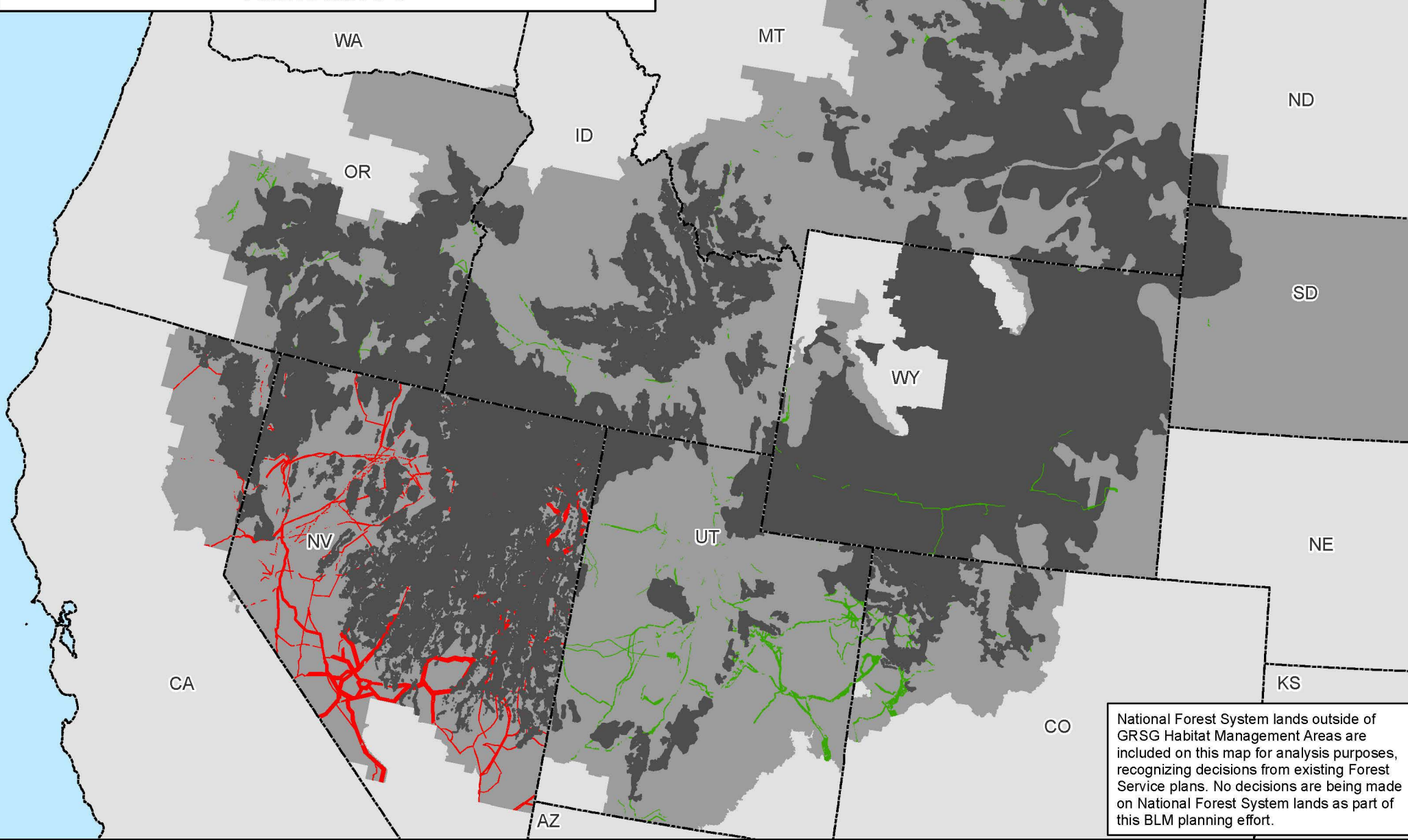
Black box

Non-Habitat Management Areas in the Planning Area Extent

State Boundaries

No warranty is made by the Bureau of Land Management (BLM). The accuracy, reliability, or completeness of these data for individual use or aggregate use with other data is not guaranteed.

Designated Utility Corridors Outside of Greater Sage-Grouse Habitat Management Areas Alternative 5



Map 2.60b

Legend

Non-Masked Areas: Outside GRSG Habitat Management Areas

Masked Areas: Within GRSG Habitat Management Areas

— Designated Utility Corridors - Proposed

— Designated Utility Corridors - Existing

GRSG Habitat Management Areas

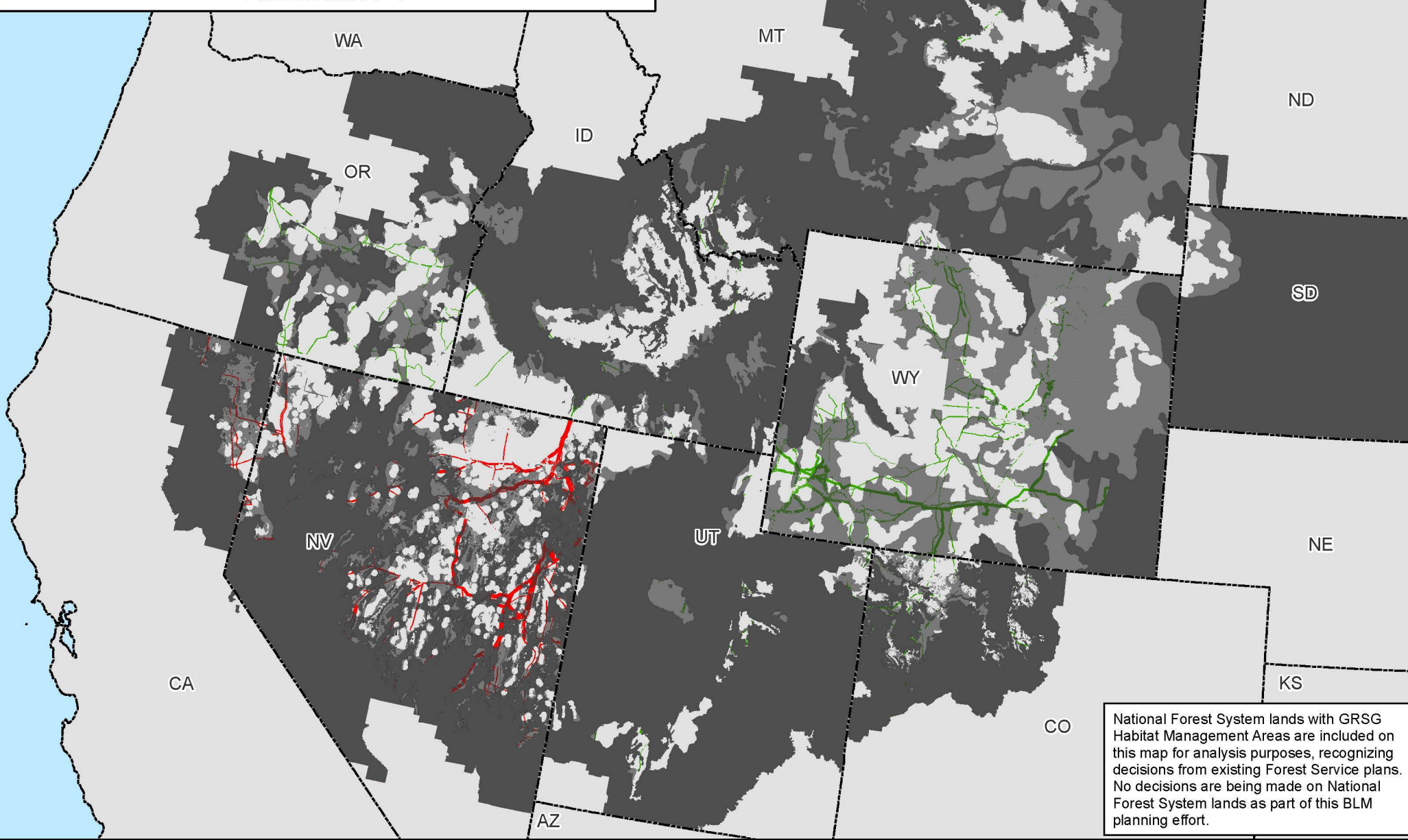
Planning Area Extent

State Boundaries

No warranty is made by the Bureau of Land Management (BLM). The accuracy, reliability, or completeness of these data for individual use or aggregate use with other data is not guaranteed.



Designated Utility Corridors and Greater Sage-Grouse Habitat Management Areas Alternative 6



National Forest System lands with GRSG Habitat Management Areas are included on this map for analysis purposes, recognizing decisions from existing Forest Service plans. No decisions are being made on National Forest System lands as part of this BLM planning effort.

Map 2.61a

PHMAs / IHMAs

GHMAs / Add'l HMAs

Red

Dark Red

Designated Utility Corridors - Proposed

Designated Utility Corridors - Existing

Non-Shaded Areas: PHMAs/IHMAs

Shaded Areas: GHMAs/Additional Habitat Mgmt Areas

Dark Gray

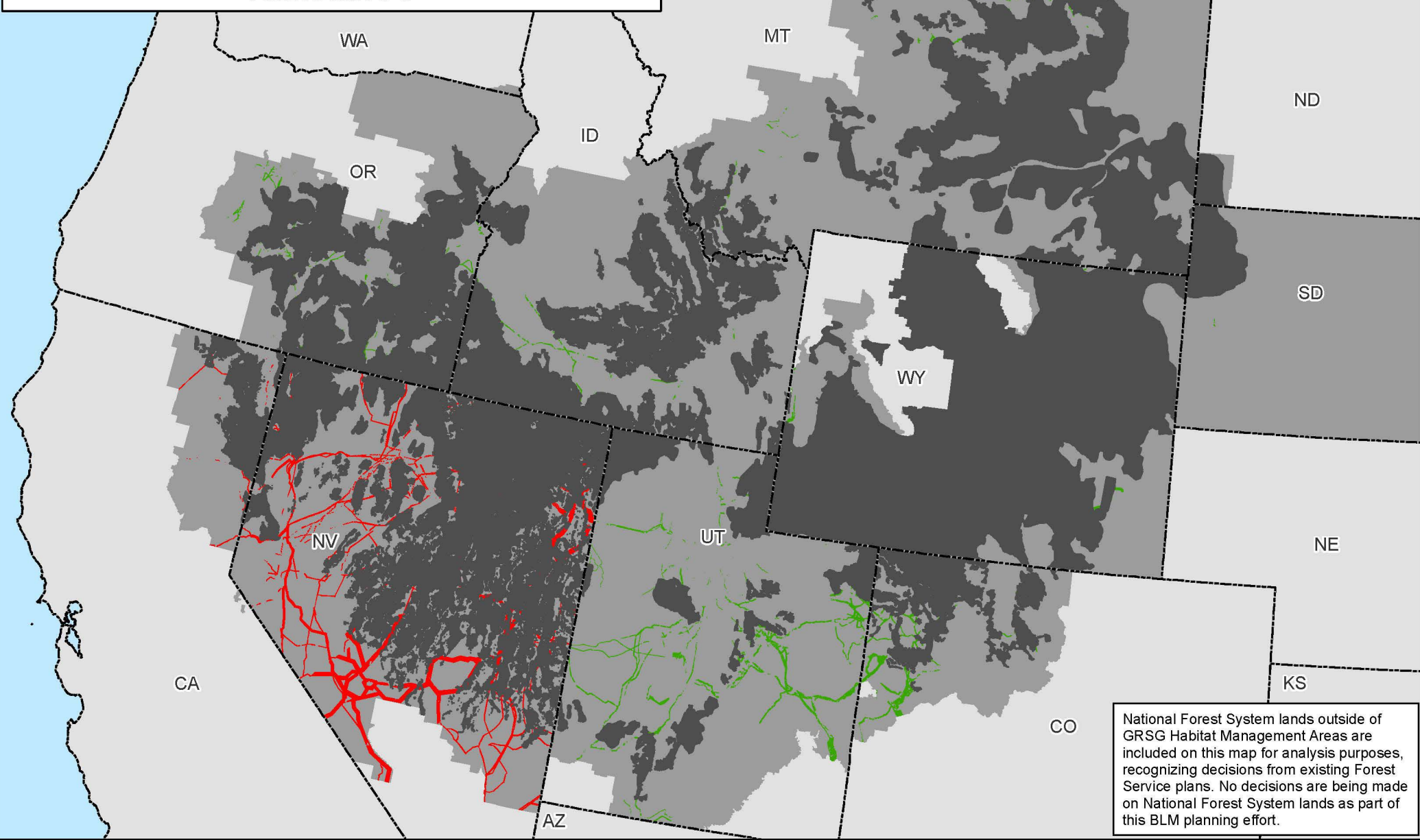
White

Non-Habitat Management Areas in the Planning Area Extent

State Boundaries

No warranty is made by the Bureau of Land Management (BLM). The accuracy, reliability, or completeness of these data for individual use or aggregate use with other data is not guaranteed.

Designated Utility Corridors Outside of Greater Sage-Grouse Habitat Management Areas Alternative 6



National Forest System lands outside of GRSG Habitat Management Areas are included on this map for analysis purposes, recognizing decisions from existing Forest Service plans. No decisions are being made on National Forest System lands as part of this BLM planning effort.

Map 2.61b

Legend

Non-Masked Areas: Outside GRSG Habitat Management Areas

Masked Areas: Within GRSG Habitat Management Areas

Designated Utility Corridors - Proposed

Designated Utility Corridors - Existing

GRSG Habitat Management Areas

Planning Area Extent

State Boundaries

No warranty is made by the Bureau of Land Management (BLM). The accuracy, reliability, or completeness of these data for individual use or aggregate use with other data is not guaranteed.